

City of Roseburg
Five-Year Pavement Maintenance Plan

City Project #20PW14

AUGUST 6, 2021

This page intentionally left blank.

Acknowledgements

The Five-Year Pavement Maintenance Plan Update was developed with the help of many individuals including those listed below.

City of Roseburg

- Larry Rich, Mayor
- Bob Cotterell, Council President
- Alison Eggers, Councilor
- Andrea Zielinski, Councilor
- Brian Prawitz, Councilor
- Sheri Moothart, Councilor
- Patrice Sipos, Councilor
- Beverly Cole, Councilor

- Nikki Messenger, City Manager
- John VanWinkle, Human Resources Director / ADA Coordinator
- Brice Perkins, Public Works Director
- Ryan Herinckx, Design and Construction Manager
- Rick Castle, Engineering Technician

Consultants

- Rawley Voorhies, Senior Project Manager
- Joseph Jenkins, Senior Project Engineer
- Paul Wygowski, StreetSaver Analyst

CITY OF ROSEBURG | FIVE YEAR PAVEMENT MAINTENANCE PLAN UPDATE
August 6, 2021

This page intentionally left blank.

Table of Contents

Acknowledgements	i
City of Roseburg	i
Consultants	i
Background	1
Overview of the City of Roseburg Street Network.....	1
Theory/Need behind developing a Pavement Maintenance Plan.....	3
History of Roseburg PMP	4
ADA Considerations.....	6
Pavement Maintenance Planning Process	6
Pavement condition field assessment	6
Determine desired pavement treatment strategies	8
Potential ‘Unconstrained’ Budget Needs	10
Analyzed Budget Scenarios	10
Variable PM Scenarios	10
Maintain PCI (assuming 10% PM).....	12
Project List Development – Preferred Scenario.....	15
Project List Refinement	16
Recommendations	17
Pavement Maintenance Strategies.....	17
Pavement Maintenance Strategies.....	17
Pavement Budget.....	17
Appendices	

CITY OF ROSEBURG | FIVE YEAR PAVEMENT MAINTENANCE PLAN UPDATE
August 6, 2021

This page intentionally left blank.

Background

Century West Engineering (CWE) was selected by the City of Roseburg to develop the new 2021 Five-Year Pavement Maintenance Plan (PMP) as the previous five-year study was completed in 2016. The updated study will capture projects completed since the 2016 report, assess existing pavement conditions, and analyze various pavement improvement scenarios using current cost trends.

A more detailed breakdown of the process is as follows:

- **Perform pavement condition field assessment** – The assessment will encompass the City’s entire paved street network. The resulting data will be uploaded into the City’s pavement management analysis software, called StreetSaver.
- **Determine desired pavement treatment strategies** - Once rehabilitation and maintenance methods are determined, anticipated costs will be developed for the proposed improvement methods. This information will then be uploaded into StreetSaver for use as the basis of analysis for various funding scenarios.
- **Analyze Budget Scenarios** – StreetSaver uses treatment methods, cost information and field assessment data to provide analysis for various funding scenarios. The StreetSaver software’s output provides project list(s) and cost information that serves as the foundation for evaluating the cost/benefit analysis in a variety of PMP scenarios.
- **Refine Preferred Scenario Project List** – The project list for the preferred scenario is refined to account for upcoming capital projects including franchise utility improvements and any other activities that may impact the viability and/or timing of proposed treatment methods for the selected roadway segments.
- **Develop Five-Year PMP Report** – including a working project list to guide PMP efforts.

Overview of the City of Roseburg Street Network

The City of Roseburg’s transportation system includes roughly 112 miles of City-owned paved surface streets of varying size and capacity. These 112 miles of streets are an asset to the City worth approximately \$120M, which makes the street network the single largest asset the City owns. Funding for maintaining this asset has historically been made available through a variety of sources. These Sources include Surface Transportation Program funds, state gas tax, City transportation system development charges (SDC’s) and franchise utility fees.

The following roadway classifications are used to define the role of different street segments within the City. The roadway classifications also provide an idea of the level of traffic these roadway segments experience. More information regarding the roadway segment definitions, along with definitions for many of the other terms found throughout this report, can be found in Appendix A.

- **Arterial Roadways** – includes Principal Arterial, Major Arterial, Minor Arterial

CITY OF ROSEBURG | FIVE YEAR PAVEMENT MAINTENANCE PLAN UPDATE

August 6, 2021

- Collector Roadways – includes Major Collector and Minor Collector.
- Local Roadways – includes all other roads under City jurisdiction that are not in the Arterial/Collector categories.

The following table illustrates centerline miles by functional classes. Individual roadway segment information can be found in Appendix B.

Table 1 Centerline Miles by Functional Class

Functional Class	Sections	Centerline Miles ¹	Lane Miles ²	% of the Entire Network (by Total Lane Miles)
Arterials	52	14.34	55.75	22%
Collectors	96	17.19	36.28	15%
Residential	741	80.70	158.11	63%
Total	889	112.23	250.15	100%

The following chart illustrates the various types of roadway pavements present. The Roadway Pavement Type definitions can be found in Appendix A.

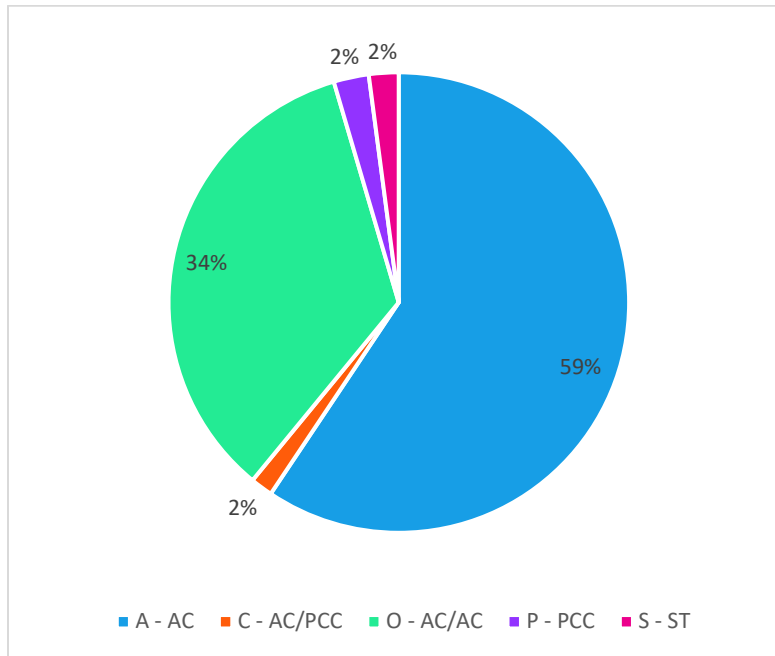


Figure 1 Roadway Pavement Types

¹ Centerline miles refer to the total length of a roadway while ignoring the size/number of lanes.

² Lane miles represent total centerline miles of a roadway multiplied by the number of lanes.

Theory/Need behind developing a Pavement Maintenance Plan

Pavement Maintenance is a set of tools and philosophies designed to manage the maintenance activities of asphalt concrete and Portland concrete pavements. A Pavement Maintenance System consists of a software module to keep track of existing and historical pavement condition data combined with a decision-making process to help choose the most cost-effective maintenance strategies that determine what streets to treat and when. The purpose of this Pavement Maintenance Plan is to assist the City of Roseburg in utilizing the results of the StreetSaver program output to utilize Pavement Maintenance Program funds and to determine if those funds are adequate to meet the maintenance goals of the City.

The principal statistic that pavement managers use to evaluate their pavement is Pavement Condition Index (PCI). PCI is a measurement of the health or condition of the pavement network and ranges from 0 to 100. A newly constructed street would have a PCI of 100, while a failed street would have a PCI of 10 or less. The PCI is calculated based on pavement distresses identified in the field.

This report will generally break down the pavement maintenance activities into two treatment categories:

- **Preventative Maintenance (PM)** – refers to repairs (typically various types of sealers or surface treatments) applied while the pavement is in “very good” to “good” condition. These repairs extend the life of the pavement at relatively low costs and attempt to prevent the pavement from deteriorating into conditions requiring treatments that are more expensive. This analysis includes slurry seals, chip seals and crack sealing treatments as part of the PM toolbox. The costs for surface treatments are approximately \$1-\$3 per square yard per treatment.
- **Rehabilitation (Rehab)** – this refers to resurfacing, restoration, and rehabilitation work consisting of structural enhancements that extend the service life of an existing pavement and/or improve its structural capacity. These treatments are typically applied to roads in the “fair” to “poor” condition to reset the deterioration process to avoid complete reconstruction of the pavements. This study included varying depths of asphalt pavement overlays and grind/inlay treatments, with costs in the range of \$20-\$40 per square yard depending on depth and roadway classification.

An additional category that is mentioned, but not used as a pavement maintenance strategy, is **reconstruction**. Reconstruction involves completely rebuilding the pavement section and underlying aggregate section. This is generally reserved for “poor” to “very poor” pavements as it carries a very high price tag that typically ranges from \$80-\$150 per square yard depending on the pavement section.

Conventional wisdom of most public works and street department agencies has been to treat streets with a “worst-first” philosophy. Under this “worst-first” policy, streets are allowed to deteriorate to a nearly failed condition before any rehabilitation (such as overlays or

CITY OF ROSEBURG | FIVE YEAR PAVEMENT MAINTENANCE PLAN UPDATE

August 6, 2021

reconstructions), are applied. Some might refer to this as the “don’t fix if it isn’t broken” mentality.

The StreetSaver program was developed by the Metropolitan Transportation Commission and utilizes various ‘what-if’ analyses (scenarios) using a toolbox that provides type, costs, and lifespan for various treatments (decision tree) to determine the most effective means of providing maintenance and rehabilitation treatments to various pavement segments. The program is generally designed with a “best-first” approach that focuses on treating streets with lower-cost Preventative Maintenance treatments before the street conditions deteriorate to a point where costly rehabilitation or reconstruction is required. The graphic below provides a visual of the typical life cycle of pavements and associated costs. The decision tree can be found in Appendix C.

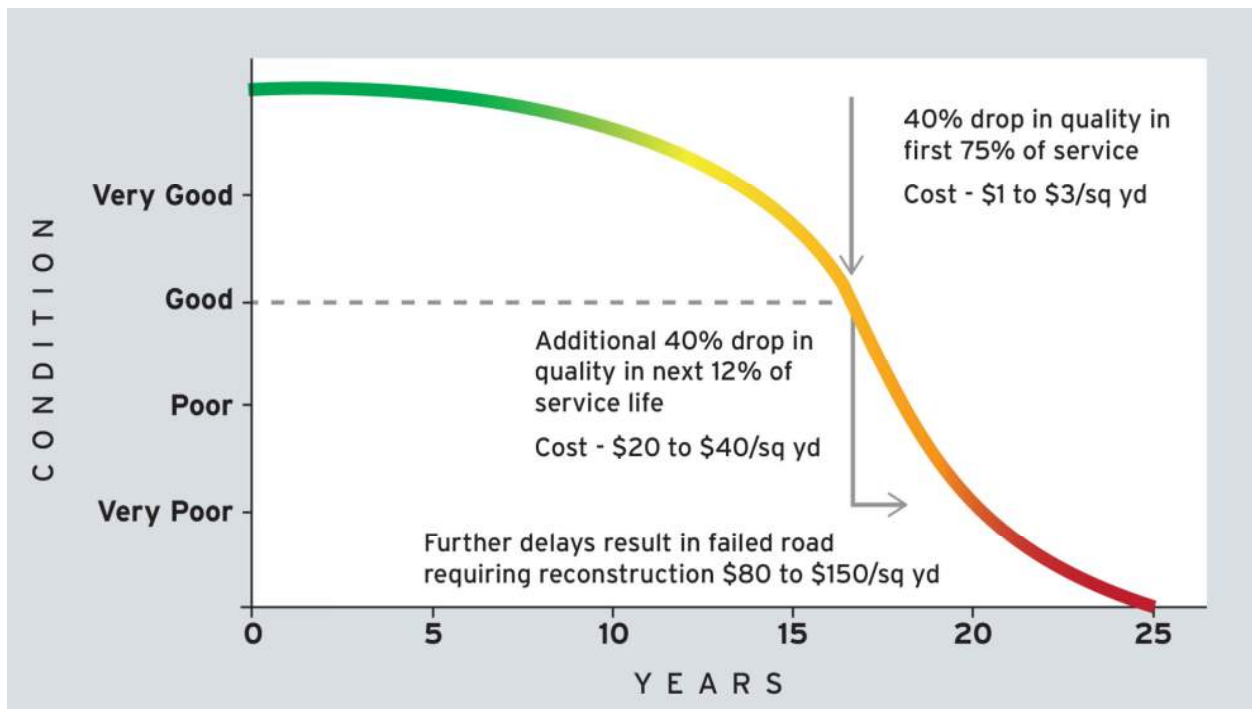


Figure 2 Condition Costs vs. Years

History of Roseburg PMP

The City of Roseburg (City) developed an initial 5-Year Pavement Maintenance Program Budget Options Report in 2010.

That report, like this report, included a projection of the PCI change over the 5-year period and the change in the City’s deferred maintenance. Deferred maintenance refers to the dollar amount of maintenance and rehabilitation work that should have been completed to maintain the street in the optimal PCI range, typically the “good” condition, but was deferred due to

CITY OF ROSEBURG | FIVE YEAR PAVEMENT MAINTENANCE PLAN UPDATE
August 6, 2021

funding deficiencies for preventative maintenance and/or pavement rehabilitation programs.

The 2010 report projected that the City’s average PCI would increase by 2 points over 5 years (through 2015) based on the projected funding level, but the deferred maintenance would increase by \$1.7 million. The PCI did increase from 70 to 72 and the deferred maintenance increased from \$6.7 million to \$8.2 million during this time span.

A subsequent report was completed in 2016, with the projection that the City’s average PCI would decrease from 72 to 69 and deferred maintenance would increase to \$10.6 million based on current funding. The PCI did decrease to 69 and was trending towards 68 prior to reassessment in 2020. The deferred maintenance increased to \$11 million.

The graph below shows the City’s PCI and deferred maintenance over time.

Note that the significant jump to a PCI of 74 in 2020 is primarily a representation of recent modifications to the pavement condition field assessment methodology for PCI ratings of streets completed in 2020 and StreetSaver’s tendency to underestimate the benefits of surface seal treatments. The PCI also benefitted from a handful of capital projects recently completed using Urban Renewal District (URD) funds.

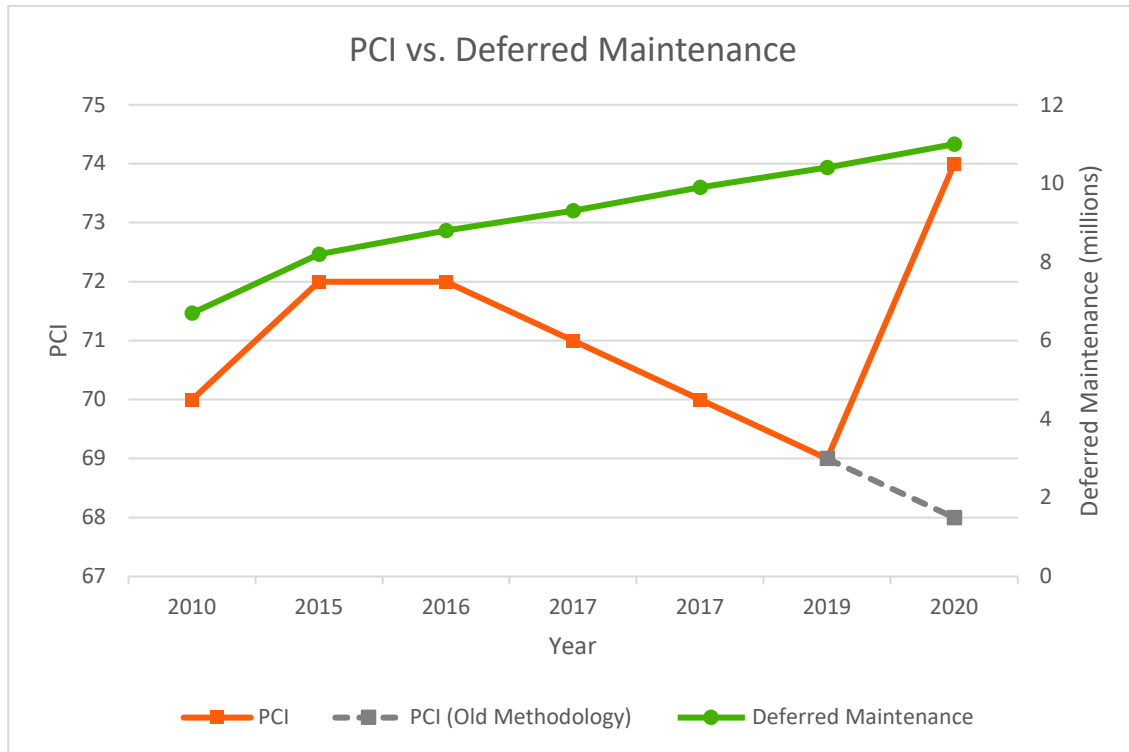


Figure 3 PCI vs Deferred Maintenance

The primary drivers of the decreasing PCI and increasing backlog is the cost increase of

CITY OF ROSEBURG | FIVE YEAR PAVEMENT MAINTENANCE PLAN UPDATE

August 6, 2021

pavement maintenance relative to the City’s budget that is allocated for pavement improvements. Another significant driver is the financial impact of meeting American with Disabilities act requirements for physical curb ramp barriers. These improvements are largely funded with Pavement Maintenance Program funds, which effectively decreases the funds available for “pavement” related improvements. Additional information regarding ADA considerations is provided below.

ADA Considerations

Title II of the ADA requires state and local governments to make their programs, services, and activities accessible to persons with disabilities through the establishment of physical access requirements for public facilities. A major component applicable to the street network is that of curb ramps. The City completed an ADA Transition Plan with the assistance of Century West Engineering (CWE) in 2018 and determined that the City had over 1,500 ramps to construct or reconstruct at that time to achieve ADA compliance. With these improvements estimated to occur over a 30-year period, this assumes roughly 50 ramps will be replaced annually. With curb ramps costs continuing to climb and currently averaging roughly \$10,000 per ramp, this represents a significant financial commitment. When ramp upgrades are required due to PMP-related projects, the costs for the ramp improvements are borne from the PMP annual funds. This substantially impacts the extent of pavement improvements that can be provided by the Pavement Maintenance Program.

CWE utilized GIS data from StreetSaver and GIS data for the City’s curb ramp inventory to forecast curb ramp improvement needs as part of the PMP planning process.

Note that pavement rehabilitation treatments, when completed adjacent to an existing curb ramp or intersection corner, require the upgrade of that curb ramp if not in compliance with the ADA. Many pavement maintenance activities do not require the curb ramp to be upgraded at the time of the pavement treatment per the ADA.

Table 2 ADA Curb Ramp Retrofit Triggers

ADA Triggered	Maintenance/No ADA Triggered
Grind and Overlay	Chip Sealing
New Asphalt	Slurry Sealing
New Construction	Crack Sealing
Rehabilitation & Reconstruction	Pavement Patching

Pavement Maintenance Planning Process

Pavement condition field assessment

Century West Engineering (CWE) was selected by the City of Roseburg to update the

CITY OF ROSEBURG | FIVE YEAR PAVEMENT MAINTENANCE PLAN UPDATE

August 6, 2021

Pavement Maintenance Program using the StreetSaver software. The first step of this process was to better understand the current pavement condition of the street network. CWE collaborated with Capital Asset Pavement Management (CAPS) to perform pavement distress ratings, or pavement condition inspections, of the City-maintained streets in January 2020 following the Metropolitan Transportation Commission (MTC) pavement condition distress identification guidelines and using the driving inspection method. Pavement distress data was collected for all 112 miles of City-maintained roadways and entered into StreetSaver to calculate the section's PCI.

Roadway condition inspections did not address non-pavement issues such as traffic, safety, street hazards, geometric issues, drainage issues, or immediate maintenance needs.

The resulting network condition summary and breakdown of conditions per street segment when evaluated in 2020 is provided in Appendix B.

The assessment determined that the overall network PCI of the City's roadway network is 74, which indicates the network is in "good" condition. The table below provides additional detail regarding the street network by functional roadway classification and the resulting PCI.

Table 3 Functional Class Summary

Functional Class	Sections	Centerline Miles	Lane Miles	Average PCI
Arterials	52	14.34	55.75	83
Collectors	96	17.19	36.28	77
Residential	741	80.70	158.11	70
Total	889	112.23	250.15	74

Table 4 below provides additional information on the condition class ranges and how the various roadway classifications currently fit within these categories.

Table 4 Condition Class Summary

Condition Class	PCI Range	Arterial	Collector	Residential	Total
Very Good	70+	19%	13%	44%	76%
Good	50-70	3%	2%	10%	15%
Poor	25-50	0%	0%	7%	7%
Very Poor	0-25	0%	0%	2%	2%
Total		22%	15%	63%	100%

Figure 4 below illustrates the percentage of the overall street network area by condition class.

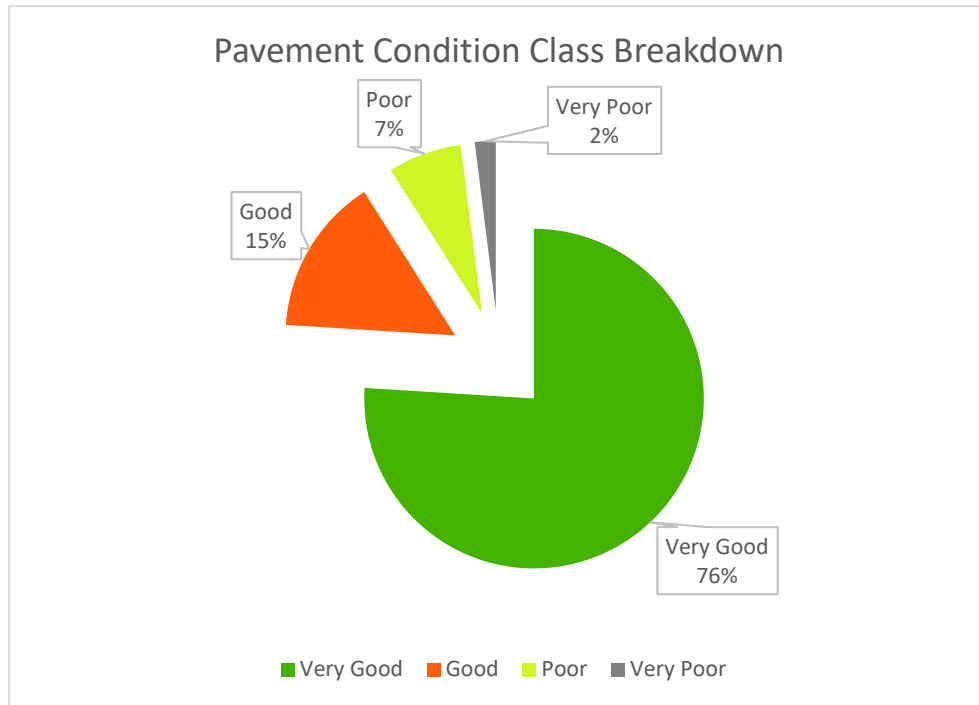


Figure 4 Pavement Condition Class Breakdown

Determine desired pavement treatment strategies

Upon completion of the data collection activities, Century West Engineering (CWE) reviewed and discussed maintenance and rehabilitation (M&R) strategies with the City staff. This included selecting appropriate and effective treatments such as various types of surface seals, overlays, grind/inlays, etc. and determining how these strategies are to be applied to the various roadway classifications.

Once the various treatment strategies had been determined, CWE developed appropriate unit costs by analyzing City construction bid tabulations over the past 3-5 years and evaluating trends within these construction costs. The unit costs that were developed represent the overall project cost, including material costs, traffic control, mobilization and all the other costs that would be included in the bidding of the construction project. The costs were determined for 2021 construction, with an annual inflation rate of 3%³ factored for future years of construction.

The treatment types and anticipated 2021 construction costs were built into the Decision Tree. An overview of the Decision Tree is shown below, with the full version located in Appendix C. The Decision Tree serves as the basis for how the algorithms within StreetSaver are applied to the database of street network information to evaluate the various budget scenarios.

³ An inflation rate of 3% is close to the long-term average annual inflation rate of the United States, but conservative for more recent decades that ranged from 1.8% to 2.5%.

CITY OF ROSEBURG | FIVE YEAR PAVEMENT MAINTENANCE PLAN UPDATE

August 6, 2021

Note that the City did not include slurry seals as a treatment option for arterial roadways within the Decision Tree. This may be reviewed on a case-by-case basis; however, past challenges with traffic control, citizen complaints and work zone compliance have made this maintenance strategy largely infeasible for arterial roadways.

Table 5 Decision Tree

Condition Category	PCI	Arterial		Collector		Residential	
		Treatment	Cost	Treatment	Cost	Treatment	Cost
I – Very Good – Crack (PCI>70)	>70	Seal Cracks	\$1.00 /linear foot	Seal Cracks	\$1.10 /linear foot	Seal Cracks	\$1.10 /linear foot
I – Very Good – Surface / Restoration	>70	Do Nothing	\$ -	Do Nothing	\$ -	Do Nothing	\$ -
II - Good, Non-Load Related	50-70	2" Grind and Inlay	\$27.60 /Square Yard	2" Grind and Inlay	\$27.60 /Square Yard	Slurry Seal/Chip Seal	\$3.00 /Square Yard
III - Good, Load Related	50-70	2-3" Grind and Inlay	\$30.80 /Square Yard	2-3" Grind and Inlay	\$30.80 /Square Yard	Slurry Seal w/ Localized Repairs	\$6.25 /Square Yard
IV - Poor	25-50	3-4" Grind and Inlay	\$37.10 /Square Yard	3-4" Grind and Inlay	\$37.10 /Square Yard	2" Overlay or Grind and Inlay	\$22.95 /Square Yard
V - Very Poor/Failed	<25	Reconstruct Structure or CTB w/ AC	\$82.00 /Square Yard	Reconstruct Structure or CTB w/ AC	\$82.00 /Square Yard	3-4" Grind and Inlay	\$33.40 /Square Yard

Engineering, construction support and general administrative costs were factored into the budget scenarios outside of StreetSaver. The City has traditionally relied on outside engineering and construction support to augment their staffing for pavement rehabilitation and curb ramp projects; therefore, the plan includes a 15% budget allocation for these overhead costs on the PMP projects. Pavement maintenance projects are historically designed and administered solely by City staff, so no budget allocation for engineering overhead costs is included for PM projects.

The construction costs for curb ramp improvements for ADA-compliance were also factored into the budget analysis outside of StreetSaver. Based on data from City bid tabulations and statewide data from other curb ramp improvement projects, the following costs were included in the budget scenario analysis:

Local Roads: \$8,200/ramp. Ramps on local roads typically see cost savings due to longer working hours, less stringent traffic control and less utility conflicts.

CITY OF ROSEBURG | FIVE YEAR PAVEMENT MAINTENANCE PLAN UPDATE

August 6, 2021

Arterials/Collectors: \$12,300/ramp. Ramps on these roads are typically subject to shorter working hours, more roadway closure restrictions, involved traffic control and more utility infrastructure.

Potential 'Unconstrained' Budget Needs

Based on the principle that it costs less to maintain streets in good condition than those in bad condition, the ideal PMP strives to develop a maintenance strategy that will improve the overall condition of the network to an optimal PCI, typically in the low to mid 80's, and then sustain the roadway at that level using lower cost preventative maintenance measures.

The fundamental basis of this approach is to drive the deferred maintenance down to zero as quickly as possible using an 'unconstrained' budget. Although the City of Roseburg's current PCI of 74 is in the 'good' category, the magnitude and variability of the roadway network at this PCI still equates to a backlog of approximately \$11 million. Factoring in the reconstruction of curb ramps, engineering, and administration costs, clearing this backlog would likely require an infusion of \$20 million or more in the 2021 plan year. Additionally, \$1.75M would be required annually in subsequent budget years to provide preventative maintenance measures to maintain this optimal PCI. City staff recognized that this plan is infeasible and there was no analysis provided to this end.

Analyzed Budget Scenarios

As the unconstrained budget scenario was not analyzed, the next step in developing a cost-effective pavement maintenance strategy is to conduct various 'scenarios. These scenarios are essentially what-if analyses that aim to determine the highest and best use of the annual scenario budget to achieve the maximum PCI. The program projects the effects of the different scenarios on pavement condition PCI and deferred maintenance (backlog). By examining the effects on these indicators, the advantages and disadvantages of different funding levels and maintenance strategies become clear.

The following scenarios were run for both 5-year and 10-year periods to determine the long-term effects of the variable PM scenarios. The project list development will focus on the upcoming 5-year period, however, a handful of 10-year results are also shown to better magnify the slight performance differences between variable PM scenarios.

A brief overview of the various scenarios is below. More detailed budget scenario reports can be found in Appendix D.

Variable PM Scenarios

Many agencies are struggling with near-term and potential long-term funding challenges due to reduced revenues from gas taxes resulting from several factors, such as a decline in vehicle use due to the recent COVID-19 pandemic and the growth of the electric vehicle segment.

As a result, the City felt it was most prudent to analyze multiple budget scenarios targeting the

CITY OF ROSEBURG | FIVE YEAR PAVEMENT MAINTENANCE PLAN UPDATE

August 6, 2021

current funding levels of \$1.325 million annually to determine if a different ratio of pavement rehabilitation (Rehab) vs preventative maintenance (PM) could achieve better results for the PCI. For reference, the City has historically been funding PM at approximately 10%-15% of the annual budget level in recent years.

The City currently spends approximately \$1.325M per year on average for pavement maintenance; however, this amount varies slightly from year to year. To standardize the comparison of the variable PM scenarios, an annual budget of \$1M for pavement-related costs was assumed, with the remainder of the overall budget stemming from curb ramp improvements, engineering, and administration. Using this approach, the resulting annual budgets varied slightly between the different scenarios, however, they generally averaged an annual budget of \$1.4M. This funding level saw the PCI drop from the current 74 to a range of 66-68 by year 2030, with backlog growing to anywhere from \$24.3M to \$27.7M depending on the scenario. Table 6 below provides a summary of the Variable PM Scenario results.

1. 0% PM - Current Budget using 100% Rehab and 0% PM
2. 10% PM - Current Budget using 90% Rehab and 10% PM*
3. 20% PM - Current Budget using 80% Rehab and 20% PM*
4. 30% PM - Current Budget using 70% Rehab and 30% PM*
5. Max PM - Current Budget using the maximum PM possible in every given plan year*

Table 6 Variable PM Scenarios

Scenario ⁴	0%PM	10%PM	20%PM	30%PM	Max PM
Avg. Annual Rehab Budget	\$998,721	\$906,136	\$873,830	\$868,353	\$871,629
Avg. Annual PM Budget	\$1,156	\$91,980	\$124,090	\$129,709	\$125,578
Current PCI	74	74	74	74	74
PCI 2025	72	72	72	72	72
PCI 2030	66	67	67	67	68

⁴ Note that these scenarios had varying amount per year of PM, with max percent per year noted in the scenario name. This is due to StreetSaver analysis determining that the cost to treat all streets qualifying for PM was less than the given budget for PM in some years.

CITY OF ROSEBURG | FIVE YEAR PAVEMENT MAINTENANCE PLAN UPDATE
August 6, 2021

Backlog 2025	\$17,098,020	\$16,518,639	\$15,727,145	\$15,723,338	\$15,729,896
Backlog 2030	\$27,745,393	\$25,654,758	\$24,285,991	\$24,680,417	\$24,844,953
Current % Very Good	72.1	72.1	72.1	72.1	72.1
2030 % Very Good	66.1	70.5	70.4	71	71
Avg. Annual Curb Ramp Quantity	25	22	22	22	22
Annual Curb Ramp Costs	\$273,470	\$233,290	\$232,880	\$232,880	\$231,240
Annual Eng./Adm in Costs (Rehab, Ramps Only)	\$190,700	\$169,700	\$154,800	\$139,700	\$119,100
Annual Subtotal	\$1,463,800	\$1,401,900	\$1,385,800	\$1,370,900	\$1,348,400

Maintain PCI (assuming 10% PM)

As the City recognized that the PCI has been decreasing year over year under the current budget model, a scenario to maintain the current PCI was also analyzed. This scenario aims to ensure the overall PCI of the pavement network does not drop below the current PCI of 74.

Multiple iterations were used to target an annual budget of \$2M earmarked for pavement-related costs. Like the Variable PM scenarios, the costs associated with engineering, administration and curb ramp construction were added on top of this amount. The resulting annual budget of \$2.816M would maintain the PCI at 74 and maintain the backlog with a slight increase from \$11.1M to \$11.7M by year 2030.

The table below provides an overview of the Maintain PCI scenario results. To provide additional context to the results of the Maintain PCI scenario, it is shown relative to the 10% PM scenario (using current budget) from Table 6 above.

CITY OF ROSEBURG | FIVE YEAR PAVEMENT MAINTENANCE PLAN UPDATE
August 6, 2021

Table 7 Maintain Current PCI Scenario

Scenario	10%PM*	Maintain Current PCI
Avg. Annual Rehab Budget	\$906,136	\$1,797,881
Avg. Annual PM Budget	\$91,980	\$200,638
Current PCI	74	74
PCI 2030	67	74
Backlog 2030	\$25,654,758	\$11,773,962
Current % Very Good	72.1	72.1
2030 % Very Good	70.5	89.3
Avg. Annual Curb Ramp Quantity	22	43
Annual Curb Ramp Costs	\$233,290	\$475,600
Annual Eng./Admin Costs (Rehab, Ramps Only)	\$169,700	\$341,000
Annual Subtotal	\$1,401,900	\$2,816,000

A comparison of the five scenarios (four Variable PM scenarios and the Maintain PCI scenario) relative to PCI change and deferred maintenance change over time is shown below:

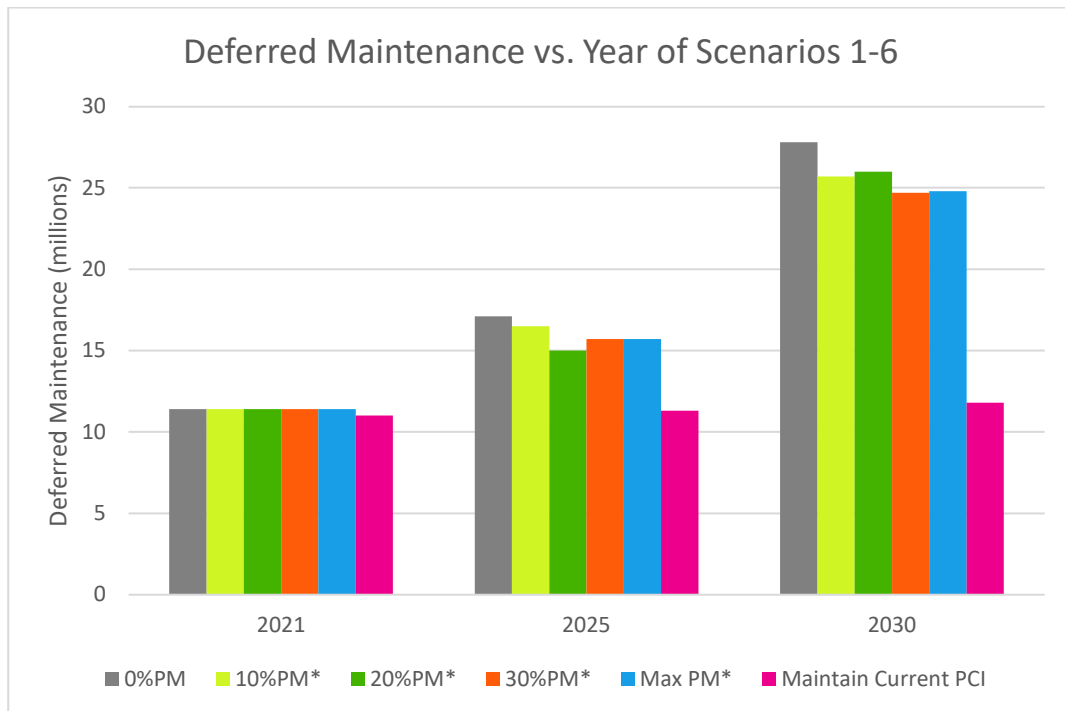


Figure 5 Deferred Maintenance vs. Plan Year of Scenario

CITY OF ROSEBURG | FIVE YEAR PAVEMENT MAINTENANCE PLAN UPDATE
August 6, 2021

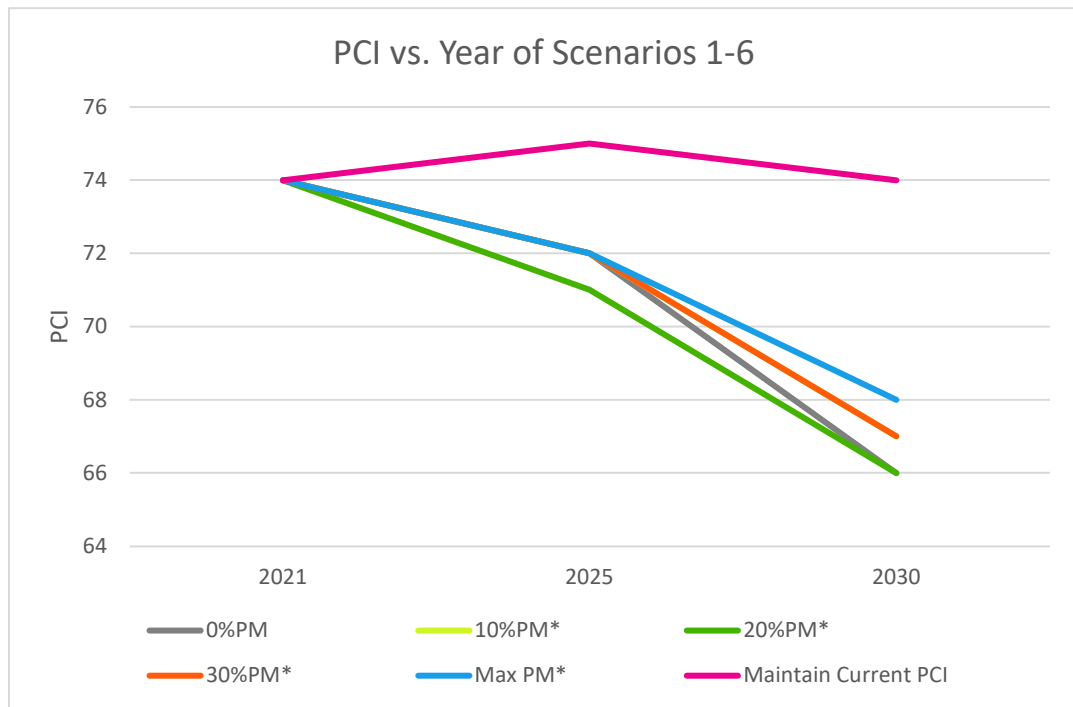


Figure 6 PCI vs. Plan Year of Scenario

A comparison of the five scenarios and the resulting percentage of the street network falling into the various condition categories is shown below:

CITY OF ROSEBURG | FIVE YEAR PAVEMENT MAINTENANCE PLAN UPDATE
August 6, 2021

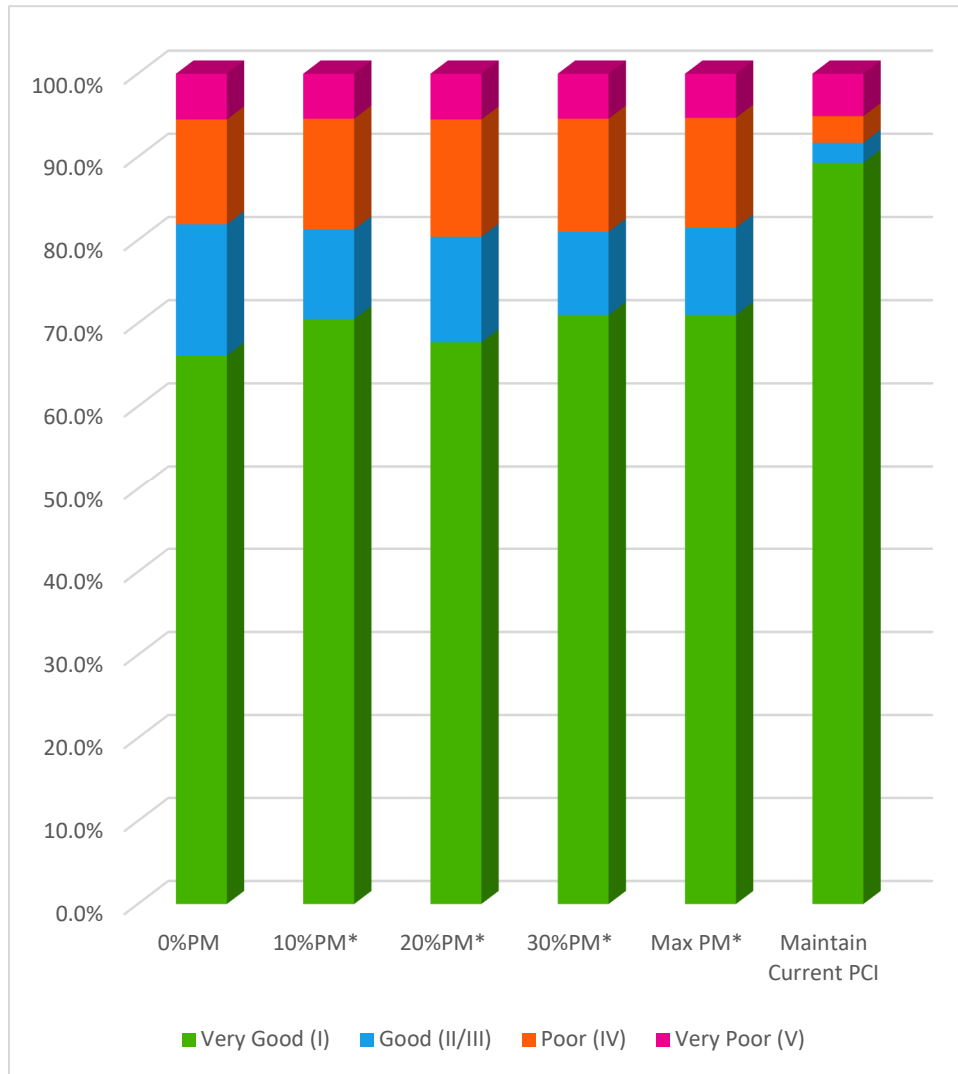


Figure 7 Pavement Condition Category in 2030 of Scenario 1-6

Project List Development – Preferred Scenario

With the assumption that the current budget for pavement maintenance is not anticipated to significantly change soon, the City focused primarily on the comparison of the Variable PM scenarios when determining the preferred scenario.

After weighing several factors, the City chose the 20% PM as the preferred alternative.

Note that Street Saver tends to underestimate the effectiveness of surface treatments that the City would use for Very Good and Good Condition roads, especially when performed on roads under a PCI of 75. Having a street maintenance program that has a heavier focus on these treatments, therefore, should result in higher PCIs observed at the next pavement condition

CITY OF ROSEBURG | FIVE YEAR PAVEMENT MAINTENANCE PLAN UPDATE

August 6, 2021

assessment than those projected by the program. This was one of the driving factors in the City choosing a higher percentage preventative maintenance scenario.

The 20% PM scenario will represent an increase in annual preventative maintenance compared to the 10-15% annual preventative maintenance of recent years. The City wants to increase PM, but preferred the 20% PM over higher percentage PM scenarios as the 20% PM isn't a drastic departure from its current operations.

The 30%, 40% and Max PM preventative maintenance scenarios all had multiple years where there was no PM at all due to essentially running out of roadway inventory to apply the preventative maintenance to. This was a concern to the City for several reasons and further substantiated the 20% PM scenario.

Century West Engineering (CWE) and CAPS collaborated to further refine the 20% PM annual budget such that the average annual project cost (PM, Rehab, Ramps, Eng. /Admin) would fall in line with the anticipated \$1.325M budget.

Project List Refinement

StreetSaver tends to provide output that consists of numerous short segments of improvements. Oftentimes, these shorter segments can be slightly shifted within the plan to combine with other short segments and provide a more efficient construction process.

The raw project list from StreetSaver can be further refined based on:

- visual observations of the pavement maintenance and rehabilitation sections to verify the appropriate PCI rating
- determination of low priority roads; either due to low traffic volume, cul-de-sac, etc.)
- historical knowledge from City staff regarding ongoing needs and high priority roadways review of future City utility projects
- coordination with future transportation CIP projects
- coordination with future utility projects (public and franchise)

The City has reviewed the initial StreetSaver project list and adjusted based on upcoming water and storm drainage projects.

Century West Engineering (CWE) shared the refined project list with RUSA to identify any future sewer needs that overlap with the planned PMP segments.

CWE and the City performed a site visit of the Rehab project extents to compare these locations against the criteria listed above and further refine the proposed project list.

This project list can be found in Appendix E in spreadsheet form and in Appendix F in graphical form.

Recommendations

Pavement Maintenance Strategies

Scenario and Needs analyses assume that the City will follow a good pavement maintenance philosophy of prioritizing preventative maintenance over rehabilitation. Based on this philosophy, CWE and the City recommend the 20% PM budget scenario.

By setting the priority of ensuring that Very Good streets stay Very Good using a cost-effective slurry, chip seal, and crack seal program, the City will save money in the long run.

The use of thinner AC overlays and/or grind/inlays to rehabilitate streets on the lower end of Good condition should be the second priority, followed by thick overlays on Poor streets. Failed, or Very Poor, streets should be the lowest priority, as the reconstruction that would be required to rehabilitate them are very expensive, and the money is better used on more cost-effective treatments to maintain and rehabilitate better streets.

Pavement Maintenance Strategies

To continue monitoring the street network, understand the performance of the selected pavement maintenance strategies and make necessary adjustment to these strategies, it is recommended that all streets within the City's network receive a pavement condition assessment inspection at no longer than a 5-year interval.

Pavement Budget

This report shows that the City's street network will continue to decline at the current funding levels provided for street maintenance.

Strategies that could be used to generate increase funding for street maintenance or decrease the need for future street maintenance could include the following:

- Transportation Utility Fee – A monthly recurring fee dedicated to street maintenance and collected within the city limits from all residents and businesses. The fees could be based on trip generation, as determined by zoning classification and building size (for non-residential uses) and collected through the City's regular utility billing.
- Transportation Bond – many agencies throughout the state have had success with voters approving bond measures for street preservation, along with other transportation-related items such as bicycle and pedestrian improvements.
- Increase Funding for ADA improvements – The curb ramp upgrades associated with PMP-related projects reduce the funds spent on pavement maintenance and rehabilitation. The City's transient lodging tax currently funds several items, including ADA Transition Plan upgrades. Increasing the lodging tax rate and/or reallocating the amount of lodging tax funds directed to ADA improvements could alleviate the amount of PMP funds used for curb ramp related improvements.

CITY OF ROSEBURG | FIVE YEAR PAVEMENT MAINTENANCE PLAN UPDATE

August 6, 2021

- Gas Tax – the City receives gas tax revenues at the state level, however, there is no gas tax at the City level. There are several considerations, such as more fuel-efficient vehicles, increases in electric vehicle ownership, forecasted increases to work-from-home employees, decreased driving due to the gas tax and how the gas tax may disproportionately affect low-income households.
- City Standards/Specification Update – This option has no substantial direct cost for the City but could benefit the condition of City roadways in later years by requiring private and municipal projects to use a larger street pavement section. The increases outlined below will typically represent a marginal increase in the cost of the associated project.
 - **Local Street Section** - the current minimum local street section is 3.5” thickness of asphalt concrete (AC) over 9” thickness of aggregate base.
 - CWE would recommend 4” of AC over 12” of aggregate base as a minimum.
 - **Collector/Commercial Street Section** – the current minimum collector street section is 4” thickness of asphalt concrete (AC) over 12” thickness of aggregate base.
 - CWE would recommend 5” of AC over 16” of aggregate base as a minimum
 - **Arterial Street Section** – there is no current City standard detail for the arterial street section.
 - CWE would recommend 6” of AC over 18” of aggregate base as a minimum
 - **All new street sections** - Require geotechnical testing to determine the actual bearing capacity of the soil. Use this information, along with traffic quantity and type, to determine pavement and aggregate base thickness increases when minimum bearing capacities are not met.

Appendices

Appendix A: Definitions

Appendix B: Existing Network Summary

Network Summary Statistics

Section Description Inventory Report – Sorted by Street Name

Section Description Inventory Report – Sorted by PCI (Descending)

Appendix C: Maintenance & Rehabilitation Decision Tree

Appendix D: Budget Scenario Analysis Reports

Appendix E: 20% PM Project List Spreadsheets

Appendix F: 20% PM Project List Maps

Appendix A

Definitions

Definitions

Centerline Miles refer to the total length of a roadway from a start point to an end point while ignoring the size/number of lanes.

Chip Seal – A chip seal is a two-step process which includes first an application of asphalt emulsion and then a layer of crushed rock to an existing asphalt pavement surface. A chip seal gets its name from the “chips” or small crushed rock placed on the surface.

Condition Categories

‘Good’ Condition Category – Streets in ‘Good’ condition have no to little distresses found on them. These streets may have some minor surface weathering or light cracking, but can generally be maintained with cost-effective preventative maintenance treatments (surface seals and crack seals).

‘Fair’ Condition Category – Streets in ‘Fair’ condition show some form of distress caused by traffic load related activity or environmental distress that requires more than a life-extending treatment. The MTC Streetsaver program separates these into two condition categories for the purposes of the analysis. Category II – ‘non-load’ and Category III – ‘load-related’, based on whether a majority of the distresses found had load or environmental related causes

‘Poor’ Condition Category – Streets in ‘Poor’ condition are near the end of their service lives and often exhibit major forms of distress such as potholes, extensive alligator cracking, and/or pavement depressions.

‘Very Poor’ Condition Category – Streets in the ‘Very Poor’ condition category indicate that the street has failed. These pavements are at the end of their service lives and have major distresses, often indicating the failure of the sub base

Crack Sealing – a method in which hot sealant is applied to working cracks to prevent water intrusion

Deferred Maintenance refers to the dollar amount of maintenance and rehabilitation work that should have been completed to maintain the street in “good” condition, but had to be deferred due to funding deficiencies for preventative maintenance and/or pavement rehabilitation programs. The actual repairs that are being deferred are often referred to as a “backlog.”

Grind/inlay and Overlay Treatments – This process is more intensive than chip or crack sealing; it involves grinding a layer of the pavement down, removing the grinded out asphalt, and then pouring a brand new layer of asphalt pavement down and restoring the structural strength of the roadway.

Lane Miles are calculated by taking the total centerline miles of a roadway and multiplying by the number of lanes.

Load related distress – Load related distresses, such as alligator cracking, rutting, and

depressions are usually a sign of a sub-base issue, caused by repeated traffic loads.

Local Streets: Local streets are intended to serve the adjacent land without carrying through traffic. These streets are designed to carry less than 1,200 vehicles per day. To maintain low volumes, local residential streets should be designed to encourage low-speed travel. Narrower streets generally improve the neighborhood aesthetics, and discourage speeding as well. They also reduce ROW needs, construction cost, stormwater runoff, and vegetation clearance. If the forecast volume exceeds 1,200 vehicles per day, as determined in the design stage, the street system configuration should either be changed to reduce the volume through neighborhood traffic-calming design features, or the street should be designed as a collector route.

Cul-de-sac streets are a type of Local Street. They are intended to serve only the adjacent land in residential neighborhoods. These streets are short, serving a maximum of 20 single-family houses. Because the streets are short and the traffic volumes relatively low, the street width can be narrow, allowing for the passage of two lanes of traffic when no vehicles are parked at the curb or one lane of traffic when vehicles are parked at the curb. To encourage the circulation capability of Local streets, the use of cul-de-sac streets is discouraged and should not be permitted if future connections to other streets are likely. New cul-de-sac streets should provide sidewalk connections to other nearby streets and sidewalks.

Major and Minor Collectors: Major Collector streets are primarily intended to serve abutting lands and the local access needs of neighborhoods. They serve either residential, commercial, industrial, or mixed land uses.

Minor Collector streets serve mostly residential or mixed land uses. Although through traffic connectivity is not a typical function of Minor Collector streets, they may carry limited amounts.

Network is defined as a complete inventory of all streets and other pavement facilities in which the City has jurisdiction and maintenance responsibilities. To facilitate the management of streets, they are subdivided into management sections identified as a segment of street, which has the same characteristics.

Non-load related distress – Non-load (or environmental), distresses typically have environmental causes related to the pavement becoming older and less elastic (brittle). Typical non-load distresses are longitudinal or transverse cracking, block cracking, and surface weathering and raveling.

Pavement Condition Index, or PCI, is a measurement of the health of the pavement network or condition and ranges from 0 to 100. A newly constructed street would have a PCI of 100, while a failed street would have a PCI of 10 or less. The PCI is calculated based on pavement distresses identified in the field.

Preservation is a process by which some type of sealer or surface treatment, other than an asphalt overlay, is placed over the existing pavement. Currently Public Works uses a process called slurry seal.

Preventive Maintenance refers to repairs applied while the pavement is in “good” condition. Such repairs extend the life of the pavement at relatively low costs, and prevent the pavement from deteriorating into conditions requiring more expensive treatments. Preventive maintenance treatments include slurry seals, crack sealing, and deep patching. Treatments of this sort are applied before pavement deterioration has become severe and usually cost less than \$3.00/sq.yd.

Principal and Minor Arterials: Principal arterial streets form the primary roadway network within and through a region. They provide a continuous roadway system that distributes traffic between different neighborhoods and districts. They provide limited access to abutting land, and have a greater focus on mobility and through traffic movement. Principal arterial streets carry the highest volumes on the network and typically maintain higher posted speeds. Inside UGBs, speeds may be reduced to reflect the roadside environment and surrounding land uses.

Minor arterials provide service for trips of moderate length and serve geographic areas that are smaller than their higher-volume principal arterial counterparts. Minor arterials are intended to be two- or three-lane streets.

Reconstruction is a process by which a street is completely rebuilt. The existing asphalt pavement and base is removed and replaced with new asphalt and base. Stewart Parkway is an example of street reconstruction.

Rehabilitation is a process intended to extend the life of existing pavement structures either by restoring existing structural capacity through the elimination of age-related, environmental cracking of embrittled pavement surface or by increasing pavement thickness to strengthen existing pavement sections to accommodate existing or projected traffic loading conditions. Winchester Street is an example of recent pavement rehabilitation.

Roadway Pavement Surface Types – the definitions below correlate to the predominant roadway pavement types found throughout the City, which are identified in Figure 1 Roadway Pavement Types:

A - AC is an Asphalt Concrete Pavement street that has one year’s asphalt, for example a street that has been newly constructed or reconstructed.

O – AC/AC is a street that has a preventative maintenance treatment, typically a slurry seal, that covers the original asphalt construction.

ST – these streets do not have an asphalt concrete layer, only a surface composed of layers of oil and/or rock (macadam/gravel and/or chip seal).

Portland Concrete Cement (**PCC**) streets have a surface layer of concrete, which is a mix of Portland cement, coarse aggregate, and sand.

Slurry Seal – A slurry seal is a mixture of aggregate, emulsion and mineral fillers which is mixed cold and placed by the same machine. The slurry is designed to seal pavements, restore uniform texture and color and provide good skid resistance.

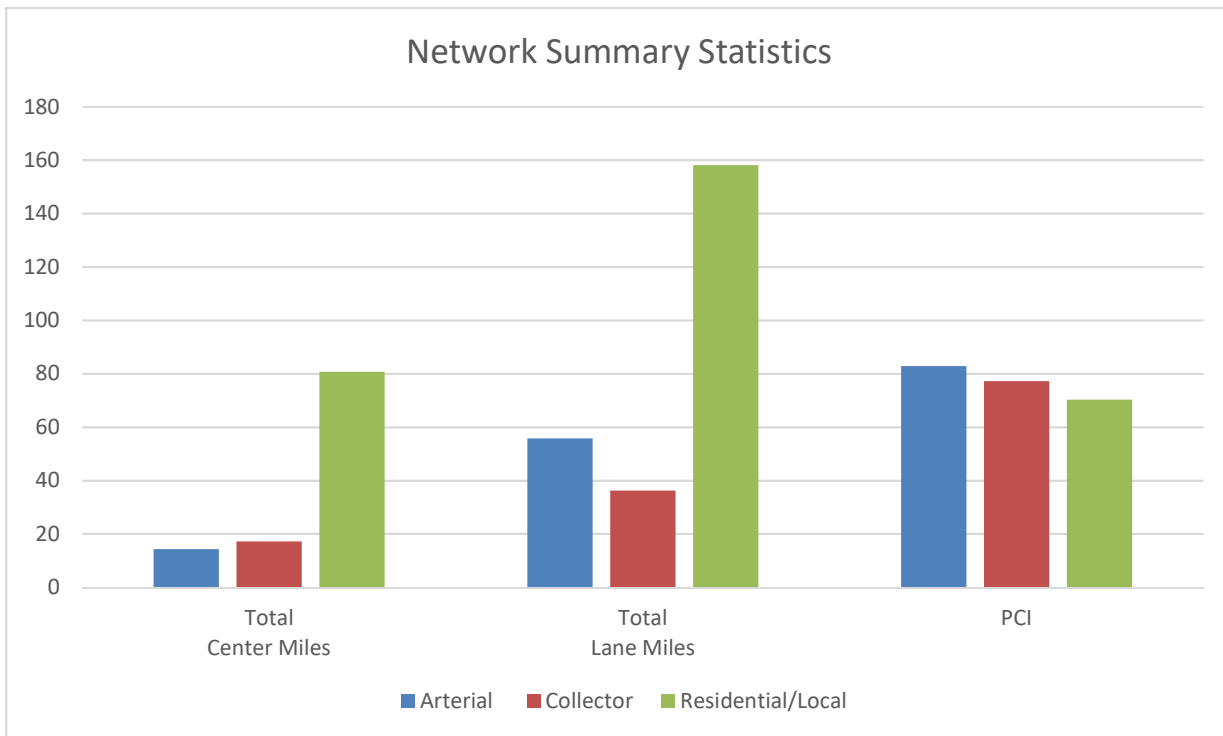
Stop Gap refers to the dollar amount of repairs applied to maintain the pavement in a serviceable condition (e.g. pothole patching). These repairs are a temporary measure to stop resident complaints, and do not extend the pavement life. Stopgap repairs are directly proportional to the amount of deferred maintenance.

Appendix B

Existing Network Summary

**City of Roseburg
Five Year Pavement Maintenance Plan
Network Summary Statistics**

	Total Sections	Total Center Miles	Total Lane Miles	PCI
Arterial	52	14.34	55.75	83
Collector	96	17.19	36.28	77
Residential/Local	741	80.70	158.11	70
Total	889	112.23	250.15	74.20



City of Roseburg
Five Year Pavement Maintenance Plan
Section Description Inventory Report - Sorted by Street Name

Street ID	Section ID	Street Name	From	To	Length	Width	Area	Functional Class	Surface Type	PCI
AGEEST	010	AGEE ST W - AGEE	W HARVARD AVE	W BRADFORD AVE	876	27	23652	R - Residential/Local	A - AC	88
AIRPOR	010	AIRPORT RD NE - AIRPOR	NE GARDEN VALLEY BLVD	LOT #1528/90 DEGREE CORN	646	37	23902	C - Collector	O - AC/AC	89
AIRPOR	020	AIRPORT RD NE - AIRPOR	LOT #1528/90 DEGREE CORN	NE STEWART PKWY	821	37	30377	C - Collector	O - AC/AC	87
AIRPOR	030	AIRPORT RD NE - AIRPOR	NE STEWART PKWY	NE CHANNON AVE	266	38	10108	C - Collector	O - AC/AC	87
AIRPOR	040	AIRPORT RD NE - AIRPOR	NE CHANNON AVE	NE EXCHANGE AVE	1913	37	70781	C - Collector	A - AC	69
ALAMED	010	ALAMEDA AVE NE - ALAMED	NE STEPHENS ST	NE VINE ST	933	32	29856	C - Collector	A - AC	89
ALAMED	020	ALAMEDA AVE NE - ALAMED	NE VINE ST	NE SUNSET ST	923	32	29536	C - Collector	A - AC	100
ALAMED	030	ALAMEDA AVE NE - ALAMED	NE SUNSET ST	NE TODD ST	936	32	29952	C - Collector	O - AC/AC	72
ALAMED	040	ALAMEDA AVE NE - ALAMED	NE TODD ST	NE WINTER ST	1148	32	36736	C - Collector	O - AC/AC	75
ALAMED	050	ALAMEDA AVE NE - ALAMED	NE WINTER ST	NE ROSE MOUNTAINS T	1347	32	43104	C - Collector	A - AC	90
ALAMOS	010	ALAMOSA CT W - ALAMOS	W SHENANDOAH ST	CUL DE SAC	221	32	7072	R - Residential/Local	O - AC/AC	82
ALDER	010	ALDER ST NE - ALDER	NE WEST AVE	NE CHESTNUT AVE	434	22	9548	R - Residential/Local	A - AC	38
ALMIRA	010	ALMIRA ST NW - ALMIRA	100 FT S. OF MARTIN AVE	NW FLORA AVE	566	32	18112	R - Residential/Local	A - AC	86
ALMOND	010	ALMOND AVE NW - ALMOND	NW KLINE ST	NW ELLIOTT ST	779	25	19475	R - Residential/Local	A - AC	85
ALPHA	010	ALPHA COURT W - ALPHA	W FAIR ST	DEAD END	597	20	11940	R - Residential/Local	A - AC	50
ALTAMO	010	ALTAMONT ST W - ALTAMO	W MILITARY AVE	W BROWN AVE	395	27	10665	R - Residential/Local	A - AC	62
AMANDA	010	AMANDA CT NW - AMANDA	CITY LIMITS / HOUSE #205	BROAD ST	407	31	12617	R - Residential/Local	A - AC	69
AMANDA	020	AMANDA CT NW - AMANDA	BROAD ST	CUL DE SAC EAST	170	31	5270	R - Residential/Local	A - AC	79
ANDREA	010	ANDREA ST NW - ANDREA	NW DELRIDGE AVE	NW SUNBERRY DR	817	32	26144	R - Residential/Local	O - AC/AC	92
ANGELA	010	ANGELA CT NW - ANGELA	CUL DE SAC W/O BROAD ST	CUL DE SAC EAST	441	31	13671	R - Residential/Local	A - AC	82
ANNAVE	010	ANN AVE W - ANN	W NEBO ST	W FAIRHAVEN ST	416	32	13312	R - Residential/Local	O - AC/AC	67
APACHE	010	APACHE DR NW - APACHE	NW BEAUMONT AVE	NW WANELL ST	683	32	21856	R - Residential/Local	O - AC/AC	84
ARIZON	010	ARIZONA ST SE - ARIZON	SE TEMPLIN AVE	SE HOOVER AVE	770	21	16170	R - Residential/Local	O - AC/AC	87
ATKINS	010	ATKINSON CT NE - .	HEWITT RD	CUL-DE-SAC EAST	453	32	14496	R - Residential/Local	A - AC	67
ATLANT	010	ATLANTA ST NE - ATLANT	NE DIAMOND LAKE BLVD	NE ODELL AVE	308	34	10472	R - Residential/Local	A - AC	79
ATLANT	020	ATLANTA ST NE - ATLANT	NE ODELL AVE	NE COMMERCIAL AVE	332	32	10624	R - Residential/Local	A - AC	81
AVALON	010	AVALON ST W - AVALON	W LORRAINE AVE	W SHASTA AVE	499	32	15968	R - Residential/Local	O - AC/AC	93
AVERY	010	AVERY ST NW - AVERY	NW LOMA VISTA DR	100 FT N. OF GLENMAR DR	467	32	14944	R - Residential/Local	A - AC	92
AVERY	020	AVERY ST NW - AVERY	100 FT N. OF GLENMAR DR	NW WITHERSPOON AVE	1148	32	36736	R - Residential/Local	A - AC	92
AVIATI	010	AVIATION DR NW - AVIATI	NW STEWART PKWY	LOT #2350	1703	38	64714	C - Collector	O - AC/AC	96
AVIATI	020	AVIATION DR NW - AVIATI	LOT #2350	WIDE AVE	3753	38	142614	C - Collector	O - AC/AC	96
AVIATI	030	AVIATION DR NW - AVIATI	WIDE AVE	NW EDENBOWER BLVD	604	50	30200	C - Collector	A - AC	84
AVIATI	040	AVIATION DR NW - AVIATI	NW EDENBOWER BLVD	LOWES ENTRANCE	487	38	18506	C - Collector	A - AC	86
AVIATI	050	AVIATION DR NW - AVIATI	LOWES ENTRANCE	GENERAL AVE	583	38	22154	C - Collector	A - AC	100
AVIATI	060	AVIATION DR NW - AVIATI	AVIATION DR NW 2300 BLOC	DEAD END SOUTH	717	20	14340	C - Collector	S - ST	91
AVOYCT	010	AVOY CT NW - AVOY	NW MOORE AVE	CUL DE SAC	216	27	5832	R - Residential/Local	A - AC	10
AZALEA	010	AZALEA ST SE - AZALEA	SE MAGNOLIA ST	CUL DE SAC	338	24	8112	R - Residential/Local	A - AC	78
BALLF	010	BALLF ST W - BALLF	W MYRTLE AVE	W BROWN AVE	586	32	18752	R - Residential/Local	O - AC/AC	65
BALLF	020	BALLF ST W - BALLF	W BROWN AVE	W HARVARD AVE	508	32	16256	R - Residential/Local	O - AC/AC	81
BALLF	030	BALLF ST W - BALLF	W HARVARD AVE	100 FT N. OF NEILL AVE	1123	32	35936	R - Residential/Local	A - AC	82
BALSAM	010	BALSAM AVE SE - BALSAM	SE HILLSIDE DR	SE RAMP ST	340	27	9180	R - Residential/Local	A - AC	84
BARAGE	010	BARAGER AVE NE - BARAGE	NE SUNSET LN	NE TODD ST E	876	24	21024	R - Residential/Local	A - AC	91
BARNES	010	BARNES AVE NE - BARNES	NE STEPHENS ST	NE GRANDVIEW DR	275	20	5500	R - Residential/Local	A - AC	79
BARNES	020	BARNES AVE NE - BARNES	NE CRESCENT ALLEY	PARKING LOT	170	16	2720	R - Residential/Local	A - AC	59
BASCO	010	BASCO AVE NW - BASCO	NW SOUTHWATER DR	NW KRING ST	321	32	10272	R - Residential/Local	A - AC	91
BASIL	010	BASIL ST W - BASIL	WOODSIDE AVE	ROSEMARY AVE	488	25	12200	R - Residential/Local	A - AC	94
BEACON	010	BEACON ST NW - BEACON	NW GARDEN VALLEY BLVD	DEAD END	1023	20	20460	R - Residential/Local	O - AC/AC	76
BEAUMO	010	BEAUMONT AVE NW - BEAUMO	CUL DE SAC W. OF APACHE	NW KLINE ST	854	32	27328	R - Residential/Local	O - AC/AC	72
BEAUMO	020	BEAUMONT AVE NW - BEAUMO	NW KLINE ST	NW KEASEY ST	940	32	30080	R - Residential/Local	O - AC/AC	88
BELLOU	010	BELLOWS ST W - BELLOW	W HARVARD AVE	HIGH SCHOOL ENTRANCE	558	40	22320	R - Residential/Local	O - AC/AC	90
BELLOW	020	BELLOWS ST W - BELLOW	HIGH SCHOOL ENTRANCE	W FINLAY AVE	696	32	22272	R - Residential/Local	O - AC/AC	78
BELLVI	010	BELLVIEW CT NE - BELLVI	NE STEPHENS ST	DEAD END/GATE	530	18	9540	R - Residential/Local	A - AC	42
BERDIN	010	BERDINE ST W - BERDIN	W HARVARD AVE	W SHARP AVE	1474	32	47168	R - Residential/Local	O - AC/AC	92
BERDIN	020	BERDINE ST W - BERDIN	W SHARP AVE	W GILBERT AVE	628	32	20096	R - Residential/Local	O - AC/AC	76
BERTHA	010	BERTHA AVE W - BERTHA	W FRANCIS	W ELAINE ST	504	32	16128	R - Residential/Local	A - AC	80
BERTHA	020	BERTHA AVE W - BERTHA	W ELAINE AVE	W STANTON ST	282	37	10434	R - Residential/Local	O - AC/AC	69
BETHEL	010	BETHEL AVE NW - BETHEL	NW RUTTER LN	NW MULHOLLAND DR	399	22	8778	R - Residential/Local	A - AC	55
BEULAH	010	BEULAH DR NE - BEULAH	NE CENTRAL ST	NE LINCOLN ST	267	32	8544	R - Residential/Local	A - AC	41
BEULAH	020	BEULAH DR NE - BEULAH	NE LINCOLN ST	NE NASH ST	371	29	10759	R - Residential/Local	A - AC	85
BEULAH	030	BEULAH DR NE - BEULAH	NE NASH ST	HILLVIEW CT	946	22	20812	R - Residential/Local	A - AC	38
BEULAH	040	BEULAH DR NE - BEULAH	HILLVIEW CT	END OF STRIPING HOUSE #1	1394	22	30668	R - Residential/Local	A - AC	41
BEULAH	050	BEULAH DR NE - BEULAH	END OF STRIPING HOUSE #1	PRIVATE DRIVE	284	19	5396	R - Residential/Local	A - AC	65
BIRCH	010	BIRCH CT W - BIRCH	W FINLAY AVE	CUL DE SAC	247	25	6175	R - Residential/Local	O - AC/AC	82
BLACK	010	BLACK AVE NW - BLACK	NW CROUCH ST	NW ESTELLE ST	380	25	9500	R - Residential/Local	A - AC	86
BLACK	020	BLACK AVE NW - BLACK	NW ESTELLE AVE	PARKING LOT/150 FT E/O DO	358	30	10740	R - Residential/Local	A - AC	99
BLAKEL	010	BLAKELY AVE SE - BLAKEL	SE STEPHENS ST	SE JACKSON ST	515	25	12875	R - Residential/Local	P - PCC	15
BLOOMF	010	BLOOMFIELD CT NE - BLOOMF	NE CUMMINS ST	CUL DE SAC	166	32	5312	R - Residential/Local	A - AC	94
BODIE	010	BODIE ST W - BODIE	W SHARP AVE	W GILBERT AVE	759	32	24288	R - Residential/Local	O - AC/AC	68
BOGARD	010	BOGARD ST NE - BOGARD	NE FLESER AVE	NE DIAMOND LAKE BLVD	433	34	14722	R - Residential/Local	O - AC/AC	82
BOOTH	010	BOOTH AVE SE - BOOTH	SE MAIN ST	SE STARMER ST	1095	32	35040	R - Residential/Local	O - AC/AC	79
BOOTH	020	BOOTH AVE SE - BOOTH	STARMER ST	ICHABOD ST	384	19	7296	R - Residential/Local	O - AC/AC	46
BOOTH	030	BOOTH AVE SE - BOOTH	ICHABOD ST	CITY LIMITS	826	17	14042	R - Residential/Local	S - ST	29
BOSTON	010	BOSTON ST NE - BOSTON	NE DIAMOND LAKE BLVD	NE COMMERCIAL AVE	717	32	22944	R - Residential/Local	A - AC	78
BOSTON	020	BOSTON ST NE - BOSTON	NE COMMERCIAL AVE	NE KLAMATH AVE	687	25	17175	R - Residential/Local	A - AC	75
BOULDE	010	BOULDER DR NW - BOULDER	EDENBOWER BLVD	190' S/O EDENBOWER BLVD	190	36	6840	R - Residential/Local	A - AC	74
BOULDE	020	BOULDER DR NW - BOULDER	190' S/O EDENBOWER BLVD	640' S/O EDENBOWER BLVD	447	36	16092	R - Residential/Local	A - AC	96
BOWDEN	010	BOWDEN ST W - BOWDEN	W CHAPMAN AVE	W RIVERSIDE DR	522	20	10440	R - Residential/Local	P - PCC	26
BOWDEN	020	BOWDEN ST W - BOWDEN	W RIVERSIDE DR	DEAD END	346	32	11072	R - Residential/Local	A - AC	59
BRADFO	005	BRADFORD DR W - BRADFO	W SHARP AVE	W CARROLL CT	547	32	17504	R - Residential/Local	O - AC/AC	93
BRADFO	010	BRADFORD DR W - BRADFO	W CARROLL CT	W BROCCOLI ST	496	32	15872	R - Residential/Local	O - AC/AC	93
BRADFO	020	BRADFORD DR W - BRADFO	W BROCCOLI ST	W ORIOLE ST / W AGEE ST	880	32	28160	R - Residential/Local	A - AC	92
BRENT	010	BRENT CT NW - BRENT	NW KLINE ST	CUL D ESAC	383	32	12256	R - Residential/Local	A - AC	81
BROADS	010	BROAD ST NW - BROADS	EDENBOWER BLVD	WALTER CT	2167	31	67177	C - Collector	A - AC	90
BROADS	020	BROAD ST NW - BROADS	WALTER CT	CORDELIA CT	1058	31	32798	R - Residential/Local	A - AC	90
BROADS	030	BROAD ST NW - BROADS	CORDELIA CT	END OF PAVEMENT	303	31	9393	R - Residential/Local	A - AC	39
BROCCO	010	BROCCOLI ST W - BROCCO	LORRAINE AVE W	W JAY ST	728	32	23296	R - Residential/Local	A - AC	89
BROCCO	020	BROCCOLI ST W - BROCCO	W JAY ST	W HARVARD AVE	513	26	13338	R - Residential/Local	A - AC	80
BROCCO	030	BROCCOLI ST W - BROCCO	W HARVARD AVE	W BRADFORD DR	955	32	30560	R - Residential/Local	A - AC	85
BROCCO	040	BROCCOLI ST W - BROCCO	W BRADFORD AVE	W ORIOLE DR	991	32	31712	R - Residential/Local	A - AC	83
BROCKW	010	BROCKWAY AVE SE - BROCKW	SE STEPHENS ST	SE JACKSON ST	505	24	12120	R - Residential/Local	A - AC	36
BROOKL	010	BROOKLYN AVE NE - BROOKL	NE POPLAR ST	NE TODD ST	1069	26	27794	R - Residential/Local	O - AC/AC	82
BROOKL	020	BROOKLYN AVE NE - BROOKL	NE TODD ST	NE TAYLOR ST	740	32	23680	R - Residential/Local	O - AC/AC	82

City of Roseburg
Five Year Pavement Maintenance Plan
Section Description Inventory Report - Sorted by Street Name

BROOKL	030	BROOKLYN AVE NE - BROOKL	NE TAYLOR ST	NE WINTER ST	426	26	11076	R - Residential/Local	O - AC/AC	80
BROOKL	040	BROOKLYN AVE NE - BROOKL	NE WINTER ST	END OF PAVEMENT	174	26	4524	R - Residential/Local	O - AC/AC	81
BROWN	010	BROWN AVE W - BROWN	W NEBO ST	W FAIRHAVEN ST	454	32	14528	R - Residential/Local	A - AC	86
BROWN	020	BROWN AVE W - BROWN	W FAIRHAVEN ST	W WHARTON ST	513	32	16416	R - Residential/Local	O - AC/AC	60
BROWN	030	BROWN AVE W - BROWN	W WHARTON ST	W MILITARY AVE	1125	32	36000	R - Residential/Local	O - AC/AC	64
BUCKHO	010	BUCKHORN RD - BUCKHO	ST HWY 138	CITY LIMITS	209	42	8778	R - Residential/Local	A - AC	64
BURKE	010	BURKE AVE SE - BURKE	GATE	SE MILL ST	320	24	7680	R - Residential/Local	A - AC	51
BURKE	020	BURKE AVE SE - BURKE	SE MILL ST	SE STEPHENS ST	508	32	16256	R - Residential/Local	A - AC	83
BYRDCT	010	BYRD CT SE - BYRD	SE LELAND ST	PRIVATE GATE	171	12	2052	R - Residential/Local	A - AC	92
CABRIL	010	CABRILLO CT NW - CABRIL	CUL DE SAC WEST	100 FT W. OF JEFFERY ST	346	25	8650	R - Residential/Local	O - AC/AC	83
CABRIL	020	CABRILLO CT NW - CABRIL	100 FT W. OF JEFFERY ST	EAST CUL DE SAC	457	25	11425	R - Residential/Local	O - AC/AC	76
CALEY	010	CALEY CT - CALEYC	ELLAN ST	HICKS ST	215	23	9495	R - Residential/Local	A - AC	55
CALIFO	010	CALIFORNIA AVE SE - CALIFO	SE EASTWOOD ST	SE RAMP ST	387	16	6192	R - Residential/Local	A - AC	48
CALKIN	010	CALKINS AVE NW - CALKIN	NW GROVE ST	NW TROOST ST	184	32	5888	C - Collector	A - AC	79
CALKIN	020	CALKINS AVE NW - CALKIN	NW TROOST ST	NW JEFFERSON ST	1187	37	43919	C - Collector	O - AC/AC	82
CALKIN	030	CALKINS AVE NW - CALKIN	NW JEFFERSON ST	NW LESTER ST	591	37	21867	C - Collector	O - AC/AC	82
CALKIN	040	CALKINS AVE NW - CALKIN	NW LESTER ST	NW KEASEY ST	909	37	33633	C - Collector	O - AC/AC	79
CALKRD	010	CALKINS RD NW - CALKIN	HOUSE #2281	NW CALKINS AVE	846	24	20304	R - Residential/Local	A - AC	65
CANTER	010	CANTERBURY DR NW - CANTER	NW LILA AVE	HOUSE #2390	442	27	11934	R - Residential/Local	A - AC	95
CANTER	020	CANTERBURY DR NW - CANTER	HOUSE #2390	NW ESQUIRE DR	691	32	22112	R - Residential/Local	O - AC/AC	95
CANTER	030	CANTERBURY DR NW - CANTER	NW ESQUIRE DR	NW TROOST ST	655	32	20960	R - Residential/Local	A - AC	93
CARDIN	010	CARDINAL ST W - CARDIN	W SHARP AVE	W GILBERT AVE	740	32	23680	R - Residential/Local	O - AC/AC	78
CARLAV	010	CARL AVE NW - CARL	NW KRING ST	NW ELLIS ST	132	32	4224	R - Residential/Local	A - AC	92
CARLAV	020	CARL AVE NW - CARL	NW ELLIS ST	DEAD END E.OF KEASEY ST	229	24	5496	R - Residential/Local	O - AC/AC	91
CARMEN	010	CARMEN CT NE - CARMEN	KIRBY AVE	DEAD END	373	31	11563	R - Residential/Local	A - AC	68
CARROL	010	CARROLL CT W - CARROL	W BRADFORD AVE	DEAD END SOUTH	396	27	10692	R - Residential/Local	A - AC	72
CASCAD	010	CASCADE CT SE - CASCAD	SE TERRACE DR	CUL DE SAC	246	28	6888	R - Residential/Local	O - AC/AC	73
CASEY	010	CASEY ST W - CASEY	W CHAPMAN AVE	W RIVERSIDE DR	513	20	10260	R - Residential/Local	P - PCC	43
CASPER	010	CASPER ST NE - CASPER	NE DIAMOND LAKE BLVD	NE ODELL AVE	337	37	12469	R - Residential/Local	A - AC	74
CASPER	020	CASPER ST NE - CASPER	NE ODELL AVE	NE COMMERCIAL AVE	417	24	10008	R - Residential/Local	C - AC/PCC	57
CASPER	030	CASPER ST NE - CASPER	NE COMMERCIAL AVE	NE KLAMATH AVE	712	20	14240	R - Residential/Local	C - AC/PCC	57
CASPER	040	CASPER ST NE - CASPER	NE KLAMATH AVE	NE MALHEUR AVE	367	17	6239	R - Residential/Local	A - AC	68
CASPER	050	CASPER ST NE - CASPER	NE MALHEUR AVE	DEAD END	255	14	3570	R - Residential/Local	A - AC	47
CASSAV	010	CASS AVE SE - CASS	SE FLINT ST	SE PARROTT ST	265	18	4770	R - Residential/Local	A - AC	95
CASSAV	020	CASS AVE SE - CASS	SE SHERIDAN ST	SE PINE ST	133	28	3724	R - Residential/Local	A - AC	85
CASSAV	030	CASS AVE SE - CASS	SE PINE ST	SE ROSE ST	491	32	15712	C - Collector	A - AC	80
CASSAV	040	CASS AVE SE - CASS	SE ROSE ST	SE MAIN ST	362	32	11584	C - Collector	A - AC	61
CASSAV	050	CASS AVE SE - CASS	SE MAIN ST	SE CHADWICK ST	509	32	16288	C - Collector	O - AC/AC	69
CASSAV	060	CASS AVE SE - CASS	SE CHADWICK ST	SE METZGER CT	138	34	4692	C - Collector	A - AC	65
CASSAV	070	CASS AVE SE - CASS	SE METZGER CT	SE OVERLOOK AVE	236	20	4720	C - Collector	A - AC	77
CATHER	010	CATHERINE AVE W - CATHER	W FAIRHAVEN AVE	W NEBO ST	418	32	13376	R - Residential/Local	O - AC/AC	76
CECIL	010	CECIL AVE NW - CECIL	NW RUTTER LN	NW MULHOLLAND DR	332	32	10624	R - Residential/Local	O - AC/AC	57
CECIL	020	CECIL AVE NW - CECIL	NW MULHOLLAND DR	NW EDEN ST	382	32	12224	R - Residential/Local	A - AC	77
CECIL	030	CECIL AVE NW - CECIL	NW EDEN ST	NW FAIRMOUNT ST	663	32	21216	R - Residential/Local	A - AC	78
CEDAR	010	CEDAR ST NE - CEDAR	CUL DE SAC SOUTH	NE CHESTNUT AVE	1125	20	22500	C - Collector	A - AC	67
CEDAR	020	CEDAR ST NE - CEDAR	NE CHESTNUT AVE	NE GARDEN VALLEY BLVD	1325	38	50350	C - Collector	A - AC	82
CEDARR	010	CEDAR RIDGE CT NW - CEDAR	NW TROOST ST	CUL DE SAC	761	32	24352	R - Residential/Local	A - AC	80
CENTER	010	CENTER ST W - CENTER	W HARVARD AVE	W SUSAN ST	920	32	29440	R - Residential/Local	O - AC/AC	93
CENTER	020	CENTER ST W - CENTER	W SUSAN ST	W SHARP AVE	599	32	19168	R - Residential/Local	O - AC/AC	85
CENTRA	010	CENTRAL ST NE - CENTRA	NE MALHEUR AVE	NE BEULAH DR	275	22	6050	R - Residential/Local	A - AC	60
CENTRA	020	CENTRAL ST NE - CENTRA	NE BEULAH DR	END OF PAVEMENT	230	22	5060	R - Residential/Local	A - AC	59
CHADWI	010	CHADWICK ST SE - CHADWI	DEAD END S. OF LANE AVE	SE LANE AVE	366	25	9150	R - Residential/Local	O - AC/AC	80
CHADWI	020	CHADWICK ST SE - CHADWI	SE LANE AVE	SE CASS AVE	405	20	8100	R - Residential/Local	O - AC/AC	63
CHADWI	030	CHADWICK ST SE - CHADWI	SE CASS AVE	SE WASHINGTON AVE	747	28	20916	R - Residential/Local	A - AC	86
CHADWI	040	CHADWICK ST SE - CHADWI	SE WASHINGTON AVE	SE DOUGLAS AVE	371	28	10388	R - Residential/Local	A - AC	86
CHAMBE	010	CHAMBERS DR NW - CHAMBE	NW LOMA VISTA DR	NW LOMA VISTA DR	1050	32	33600	R - Residential/Local	A - AC	81
CHANNO	010	CHANNON AVE NE - CHANNO	NE AIRPORT RD	NE STEPHENS ST	920	32	29440	R - Residential/Local	A - AC	68
CHANNO	020	CHANNON AVE NE - CHANNO	NE STEPHENS ST	NE MADISON CT	355	38	13490	R - Residential/Local	O - AC/AC	60
CHANNO	030	CHANNON AVE NE - CHANNO	NE MADISON CT	NE VINE ST	549	32	17568	R - Residential/Local	O - AC/AC	73
CHAPMA	010	CHAPMAN AVE W - CHAPMA	GATE 100 FT W. OF BOWDEN	W MADRONE ST	492	24	11808	R - Residential/Local	P - PCC	44
CHAPMA	020	CHAPMAN AVE W - CHAPMA	W MADRONE ST	W RIVERSIDE DR	284	22	6248	R - Residential/Local	C - AC/PCC	77
CHATEA	010	CHATEAU AVE W - CHATEA	W HICKORY ST	W LOOKINGGLASS RD	1165	32	37280	R - Residential/Local	O - AC/AC	91
CHERRY	010	CHERRY DR NW - CHERRY	NW JEFFERSON	NW OERDING DR	1733	32	55456	R - Residential/Local	A - AC	80
CHERRY	020	CHERRY DR NW - CHERRY	NW OERDING AVE	NW CALKINS AVE	404	32	12928	R - Residential/Local	A - AC	84
CHESTN	010	CHESTNUT AVE NE - CHESTN	NW HIGHLAND ST	NW CEDAR ST	500	40	20000	C - Collector	A - AC	75
CHESTN	020	CHESTNUT AVE NE - CHESTN	NE CEDAR ST	NE ALDER ST	1046	38	39748	C - Collector	A - AC	69
CHESTN	030	CHESTNUT AVE NE - CHESTN	NE ALDER ST	NE STEPHENS ST	582	40	23280	C - Collector	A - AC	71
CHINAB	010	CHINABERRY AVE SE - CHINAB	DEAD END WEST	SE RAMP ST	325	29	9425	R - Residential/Local	A - AC	76
CHINAB	020	CHINABERRY AVE SE - CHINAB	SE RAMP ST	150 FT E. OF CLEARWATER C	326	32	10432	R - Residential/Local	A - AC	93
CHINAB	030	CHINABERRY AVE SE - CHINAB	150 FT E. OF CLEARWATER C	SE RIFLE RANGE ST	633	31	19623	R - Residential/Local	A - AC	95
CHURCH	010	CHURCH AVE NE - CHURCH	NE VINE ST	NE POPLAR ST	696	32	22272	R - Residential/Local	A - AC	68
CLAIRE	010	CLAIRE ST SE - CLAIRE	SE DOUGLAS AVE	DEAD END	549	24	13176	R - Residential/Local	P - PCC	21
CLEARW	010	CLEARWATER CT SE - CLEARW	SE CHINABERRY AVE	CUL DE SAC	241	32	7712	R - Residential/Local	A - AC	93
CLOVER	010	CLOVER AVE NE - CLOVER	NE VINE ST	DEAD END EAST	618	32	19776	R - Residential/Local	A - AC	59
CLOVER	015	CLOVER AVE NE - CLOVER	KERR ST	NE VINE ST	576	32	18432	R - Residential/Local	O - AC/AC	35
CLOVER	020	CLOVER AVE NE - CLOVER	STEPHENS ST	60' E/O STEPHENS	60	30	1800	R - Residential/Local	A - AC	86
COBBST	005	COBB ST SE - COBB	DEAD END SOUTH	BEGINNING OF PCC	243	20	4860	R - Residential/Local	A - AC	86
COBBST	010	COBB ST SE - COBB	BEG OF PCC S. OF RICE AVE	RICE AVE	338	20	6760	R - Residential/Local	P - PCC	34
COBBST	020	COBB ST SE - COBB	SE RICE AVE	SE WAITE AVE	703	17	11951	R - Residential/Local	A - AC	81
COBBST	030	COBB ST SE - COBB	SE WAITE AVE	SE HAYNES AVE	354	20	7080	R - Residential/Local	C - AC/PCC	40
COBBST	040	COBB ST SE - COBB	SE HAYNES AVE	SE BROCKWAY AVE	365	20	7300	R - Residential/Local	P - PCC	25
COBBST	050	COBB ST SE - COBB	SE BROCKWAY AVE	SE MCCLELLAN AVE	611	20	12220	R - Residential/Local	A - AC	23
COLDR	010	COLLEGE DR NE - COLLEG	NE WEST AVE	END OF PAVEMENT	217	16	3472	R - Residential/Local	S - ST	48
COLLEG	010	COLLEGE ST NE - COLLEG	NE CEDAR ST	NE WALNUT ST	508	32	16256	R - Residential/Local	O - AC/AC	72
COLORA	010	COLORADO DR - COLORA	HILLSIDE DR	EASTWOOD ST	408	10	4080	R - Residential/Local	A - AC	48
COLVIN	010	COLVIN AVE W - COLVIN	W HARRIS HILLS DR	W WINTER RIDGE DR	378	32	12096	R - Residential/Local	A - AC	86
COMMER	010	COMMERCIAL AVE NE - COMMER	NE NASH ST	NE JACKSON ST	318	22	6996	R - Residential/Local	P - PCC	28
COMMER	020	COMMERCIAL AVE NE - COMMER	NE JACKSON ST	NE CASPER ST	887	42	37254	R - Residential/Local	A - AC	73
COMMER	030	COMMERCIAL AVE NE - COMMER	NE CASPER ST	NE DENVER ST	363	24	8712	R - Residential/Local	A - AC	58
COMMER	040	COMMERCIAL AVE NE - COMMER	NE DENVER ST	NE FULTON ST	721	15	10815	R - Residential/Local	A - AC	24
COPPER	010	COPPER CT W - COPPER	W FROMDAHL DR	CUL DE SAC	240	32	7680	R - Residential/Local	A - AC	94
CORDEL	010	CORDELIA CT NW - CORDELIA	CUL DE SAC W/O BROAD ST	CUL DE SAC EAST	480	31	14880	R - Residential/Local	A - AC	81
COREY	010	COREY CT W - COREY	BEG OF PAVEMENT	90 DEGREE CORNER	268	27	7236	R - Residential/Local	A - AC	25

City of Roseburg
Five Year Pavement Maintenance Plan
Section Description Inventory Report - Sorted by Street Name

COREY	020	COREY CT W - COREY	90 DEGREE CORNER	W HARVARD AVE	246	32	7872	R - Residential/Local	A - AC	39
CORRIN	010	CORRINE DR SE - CORRIN	SE MAGNOLIA DR	SE MAGNOLIA DR	342	32	10944	R - Residential/Local	A - AC	81
COURT	010	COURT AVE SE - COURT	SE ROSE ST	SE JACKSON ST	242	20	4840	R - Residential/Local	C - AC/PCC	86
COURT	020	COURT AVE SE - COURT	SE FOWLER ST	SE ELLA ST	554	22	12188	R - Residential/Local	A - AC	63
COURT	030	COURT AVE SE - COURT	SE ELLA ST	CUL DE SAC EAST	366	18	6588	R - Residential/Local	O - AC/AC	70
CRESKA	010	CRESCENT ALLEY NE - CRESKA	NE HUNTLEY AVE	NE DIXON ST	365	18	6570	R - Residential/Local	O - AC/AC	50
CRESKA	020	CRESCENT ALLEY NE - CRESKA	NE DIXON ST	NE BARNES AVE	343	14	4802	R - Residential/Local	A - AC	38
CRESCE	010	CRESCENT ST NE - CRESCE	75 FT S. OF DIXON ST	150 FT N. OF DIXON ST	225	12	2700	R - Residential/Local	A - AC	46
CRESTC	010	CREST CT NW - CREST	NW EVANS AVE	CUL DE SAC	678	19	12882	R - Residential/Local	A - AC	81
CRESTV	010	CRESTVIEW AVE W - CRESTV	W INDIANOLA	W PILGER ST	911	32	29152	R - Residential/Local	A - AC	80
CROUCH	010	CROUCH ST NW - CROUCH	NW GARDEN VALLEY BLVD	NW HILL AVE	757	25	18925	R - Residential/Local	A - AC	76
CUMMIN	010	CUMMINS ST NE - CUMMIN	NE DIAMOND LAKE BLVD	ROAD WIDENS(HOUSE#572)	824	23	18952	R - Residential/Local	A - AC	62
CUMMIN	020	CUMMINS ST NE - CUMMIN	ROAD WIDENS(HOUSE#572)	DEAD END NORTH	767	32	24544	R - Residential/Local	A - AC	95
DAYSHA	010	DAYSHA DR NW - DAYSHA	NW KLINE ST	NW HUNTER CT	1591	27	42957	R - Residential/Local	A - AC	77
DAYSHA	020	DAYSHA DR NW - DAYSHA	NW HUNTER CT	DEAD END NORTH	516	25	12900	R - Residential/Local	A - AC	89
DEERCR	010	DEER CREEK DR SE - DEER C	SE HENRY ST	DEAD END WEST	232	16	3712	R - Residential/Local	A - AC	34
DEEST	010	DEE ST NE - DEE	NE GARDEN VALLEY BLVD	NE OAKLAND AVE	466	32	14912	R - Residential/Local	O - AC/AC	78
DELRID	010	DELBRIDGE AVE NW - DELRID	NW ANDREA ST	NW TROOST ST	695	32	22240	R - Residential/Local	O - AC/AC	87
DELRID	020	DELBRIDGE AVE NW - DELRID	NW TROOST ST	NW LYNWOOD ST	465	32	14880	R - Residential/Local	A - AC	71
DELYNN	010	DELYNNE CT NE - DELYNN	NE VENTURA ST	CUL DE SAC	215	32	6880	R - Residential/Local	A - AC	84
DENNAV	010	DENN AVE NE - DENN	50 FT W. OF MIGUEL ST	NE VENTURA ST	536	32	17152	R - Residential/Local	A - AC	82
DENVER	010	DENVER ST NE - DENVER	NE COMMERCIAL AVE	NE KLAMATH AVE	704	20	14080	R - Residential/Local	P - PCC	47
DENVER	020	DENVER ST NE - DENVER	NE KLAMATH AVE	NE OSWEGO AVE	188	18	3384	R - Residential/Local	P - PCC	27
DENVER	030	DENVER ST NE - DENVER	NE OSWEGO AV	DEAD END	85	10	850	R - Residential/Local	A - AC	56
DICKEY	010	DICKEY CT SE - DICKEY	SE HENRY ST	DEAD END	184	24	4416	R - Residential/Local	A - AC	38
DILLAR	010	DILLARD AVE SE - DILLAR	SE KANE ST	DEAD END	288	10	2880	R - Residential/Local	S - ST	15
DIXON	010	DIXON ST NE - DIXON	NE STEPHENS ST	FULTON ST/CRESCENT (2ND)	617	20	12340	R - Residential/Local	A - AC	72
DOBIEC	010	DOBIE CT -	KIRBY AVE	END OF PAVEMENT	129	31	3999	R - Residential/Local	O - AC/AC	59
DOGWOOD	010	DOGWOOD ST NW - DOGWOOD	NW GARDEN VALLEY AVE	NW HILL AVE	1048	22	23056	R - Residential/Local	A - AC	68
DOGWOOD	020	DOGWOOD ST NW - DOGWOOD	NW HILL AVE	CUL DE SAC PRIVATE DRIVE	634	22	13948	R - Residential/Local	A - AC	76
DOMENI	010	DOMENICO DR NW - DOMENI	NW HARVEY AVE	100 FT N. OF YOUNGWOOD C	486	32	15552	R - Residential/Local	A - AC	84
DOMENI	020	DOMENICO DR NW - DOMENI	100 FT N. OF YOUNGWOOD C	NW KEASEY ST	1144	32	36608	R - Residential/Local	A - AC	90
DORWIN	010	DORWIN AVE NE - DORWIN	NE MIGUEL ST	CUL DE SAC	334	29	9686	R - Residential/Local	A - AC	54
DOSGAT	010	DOS GATOS CT SE - DOS GA	SE DOUGLAS AVE	CUL DE SAC	267	27	7209	R - Residential/Local	A - AC	75
DOUGLA	070	DOUGLAS AVE NE - DOUGLA	WEST END OF BRIDGE	SE RIFLE RANGE DR	717	28	20076	C - Collector	A - AC	66
DOUGLA	080	DOUGLAS AVE NE - DOUGLA	SE RIFLE RANGE DR	NE LOMBARDY DR	2566	21	53886	C - Collector	O - AC/AC	84
DOUGLA	090	DOUGLAS AVE NE - DOUGLA	NE LOMBARDY DR	CITY LIMITS	426	22	9372	C - Collector	A - AC	70
DOUGLA	100	DOUGLAS AVE NE - DOUGLA	210' S/O DIAMOND LAKE BLVD	DIAMOND LAKE BLVD	210	32	6720	C - Collector	A - AC	84
DOUGLA	010	DOUGLAS AVE SE - DOUGLA	SE SPRUCE ST	SE STEPHENS ST	517	28	14476	R - Residential/Local	A - AC	93
DOUGLA	020	DOUGLAS AVE SE - DOUGLA	SE STEPHENS ST	SE JACKSON ST	525	35	18375	C - Collector	A - AC	74
DOUGLA	030	DOUGLAS AVE SE - DOUGLA	SE JACKSON ST	SE CHADWICK ST	722	40	28880	C - Collector	A - AC	68
DOUGLA	040	DOUGLAS AVE SE - DOUGLA	SE CHADWICK ST	SE CLAIRE ST	1030	32	32960	C - Collector	A - AC	77
DOUGLA	050	DOUGLAS AVE SE - DOUGLA	SE CLAIRE ST	SE LELAND ST	1732	32	55424	C - Collector	A - AC	70
DOUGLA	060	DOUGLAS AVE SE - DOUGLA	SE LELAND ST	WEST END OF BRIDGE	1578	32	50496	C - Collector	A - AC	77
DOWNEY	010	DOWNEY AVE SE - DOWNEY	SE RAMP ST	DEAD END	307	32	9824	R - Residential/Local	A - AC	82
EASTWO	010	EASTWOOD ST SE - EASTWO	SE COLORADO ST	SE DOUGLAS AVE	605	29	17545	R - Residential/Local	A - AC	84
EDDYAL	010	EDDY ALLEY SE - EDDYAL	SE MARTERS AVE	SE STRONG AVE	458	12	5496	R - Residential/Local	A - AC	62
EDDYST	010	EDDY ST SE - EDDY	SE STRONG AVE	SE MARTERS AVE	430	18	7740	R - Residential/Local	A - AC	30
EDDYST	020	EDDY ST SE - EDDY	SE MARTERS AVE	SE BOOTH AVE	434	18	7812	R - Residential/Local	O - AC/AC	60
EDDYST	030	EDDY ST SE - EDDY	SE BOOTH AVE	HOUSE #1617 (ROAD NARRO	784	18	14112	R - Residential/Local	O - AC/AC	78
EDDYST	040	EDDY ST SE - EDDY	HOUSE #1617 (ROAD NARRO	SE KANE ST	513	10	5130	R - Residential/Local	O - AC/AC	81
EDENBO	010	EDENBOWER BLVD NW - EDENBO	SW RENANN AVE	300 FT S. OF VERMILION ST	1395	42	58590	C - Collector	O - AC/AC	98
EDENBO	020	EDENBOWER BLVD NW - EDENBO	300 FT S. OF VERMILION ST	NW STEWART PKWY	1116	42	46872	C - Collector	O - AC/AC	98
EDENBO	030	EDENBOWER BLVD NW - EDENBO	NW STEWART PKWY	SWEETBRIAR AVE	2185	50	109250	A - Arterial	O - AC/AC	93
EDENBO	040	EDENBOWER BLVD NW - EDENBO	SWEETBRIAR AVE	BEGIN ODOT R/W (I-5 OFF R/W	680	50	34000	A - Arterial	O - AC/AC	91
EDENBO	060	EDENBOWER BLVD NW - EDENBO	END ODOT R/W (E. I-5 OFF R/W	NW AVIATION DR	500	74	37000	A - Arterial	A - AC	81
EDENBO	070	EDENBOWER BLVD NW - EDENBO	NW AVIATION DR	STEPHENS ST (HWY 99)	1030	50	51500	A - Arterial	O - AC/AC	93
EDENBO	080	EDENBOWER BLVD NW - EDENBO	STEPHENS ST	DEAD END EAST	209	33	6897	R - Residential/Local	A - AC	86
EDENST	010	EDEN ST NW - EDEN	NW GARDEN VALLEY BLVD	NW CECIL AVE	1107	28	30996	R - Residential/Local	A - AC	76
EDENST	020	EDEN ST NW - EDEN	NW CECIL AVE	END OF PAVEMENT	522	28	14616	R - Residential/Local	A - AC	78
ELAINE	010	ELAINE AVE W - ELAINE	W STANTON ST	W BERTHA AVE	551	37	20387	R - Residential/Local	A - AC	72
ELDORA	010	EL DORADO ST NW - EL DOR	CUL DE SAC SOUTH	NW CALKINS AVE	621	32	19872	R - Residential/Local	A - AC	87
ELIZAB	010	ELIZABETH ST W - ELIZAB	W HARVARD AVE	W NEILL AVE	1048	32	33536	R - Residential/Local	A - AC	75
ELLAN	010	ELLAN ST NW - ELLAN	CALEY CT	NW GARDEN VALLEY BLVD	807	16	12912	R - Residential/Local	A - AC	72
ELLAST	010	ELLA ST SE - ELLA	SE DOUGLAS AVE	SE COURT AVE	488	32	15616	R - Residential/Local	O - AC/AC	94
ELLIOT	010	ELLIOTT ST NW - ELLIOT	NW ALMOND AVE	NW EVANS AVE	220	25	5500	R - Residential/Local	A - AC	74
ELLIS	010	ELLIS ST NW - ELLIS	NW CARL AVE	DEAD END NORTH/FENCE	167	22	3674	R - Residential/Local	A - AC	93
ELLIS	020	ELLIS ST NW - ELLIS	SOUTH DEAD END/FENCE	NW HARVEY AVE	195	32	6240	R - Residential/Local	A - AC	93
ELMST	010	ELM ST W - ELM	W SHERWOOD AVE	W FILBERT AVE	358	32	11456	R - Residential/Local	O - AC/AC	79
EMERAL	010	EMERALD DR NE - EMERAL	NE STEPHENS ST (NORTH IN	NE STEPHENS ST (SOUTH IN	1174	19	22306	R - Residential/Local	S - ST	52
ERIEST	010	ERIE ST NE - ERIE	NE COMMERCIAL ST	NE FREEMONT AVE	355	12	4260	R - Residential/Local	A - AC	32
ERIEST	020	ERIE ST NE - ERIE	NE KLAMATH AVE	NE OSWEGO AVE	190	24	4560	R - Residential/Local	A - AC	41
ERIEST	030	ERIE ST NE - ERIE	NE OSWEGO AVE	END OF PAVEMENT	361	10	3610	R - Residential/Local	A - AC	46
ESPERA	010	ESPERANZA CT W - ESPERA	W UMOQUA ST	DEAD END EAST	218	25	5450	R - Residential/Local	A - AC	80
ESQUIR	010	ESQUIRE DR NW - ESQUIR	NW AVERY ST	NW CANTERBURY DR	965	32	30880	R - Residential/Local	A - AC	75
ESTELL	010	ESTELLE ST NW - ESTELL	NW GARDEN VALLEY BLVD	NW BLACK AVE	462	37	17094	R - Residential/Local	A - AC	78
ESTELL	020	ESTELLE ST NW - ESTELL	NW BLACK AVE	PRIVATE DRIVE NORTH	590	26	15340	R - Residential/Local	A - AC	83
ETHELC	010	ETHEL CT NW - ETHEL	NW HARVEY AVE	DEAD END NORTH	393	20	7860	R - Residential/Local	S - ST	66
EVANS	010	EVANS AVE NW - EVANS	NW KLINE ST	DEAD END EAST/BARRICADE	284	27	7668	R - Residential/Local	A - AC	84
EVANS	020	EVANS AVE NW - EVANS	DEAD END W/BARRICADE	NW KEASEY ST	672	27	18144	R - Residential/Local	A - AC	75
EXCELL	010	EXCELLO DR NW - EXCELL	NW ANDREA ST (SOUTH INT)	HOUSE #2001	679	32	21728	R - Residential/Local	O - AC/AC	93
EXCELL	020	EXCELLO DR NW - EXCELL	HOUSE #2001	NW ANDREA ST (NORTH INT)	1165	25	29125	R - Residential/Local	O - AC/AC	93
EXCHAN	010	EXCHANGE AVE NE - EXCHAN	NE AIRPORT RD	NE STEPHENS ST	429	37	15873	C - Collector	A - AC	71
FAIRHA	010	FAIRHAVEN ST W - FAIRHA	W DEAD END	W MYRTLE AVE	313	18	5634	R - Residential/Local	A - AC	98
FAIRHA	020	FAIRHAVEN ST W - FAIRHA	W MYRTLE AVE	W HARVARD AVE	1028	32	32896	R - Residential/Local	A - AC	66
FAIRMO	010	FAIRMOUNT ST NW - FAIRMO	NW GARDEN VALLEY BLVD	NW CECIL AVE	1100	20	22000	R - Residential/Local	O - AC/AC	71
FAIRMO	020	FAIRMOUNT ST NW - FAIRMO	NW CECIL AVE	NW STEWART PKWY	321	32	10272	R - Residential/Local	O - AC/AC	69
FAIRST	010	FAIR ST W - FAIR	115 FT S. OF BRADFORD AVE	W BRADFORD AVE	116	32	3712	R - Residential/Local	O - AC/AC	69
FAIRST	020	FAIR ST W - FAIR	W HARVARD AVE	115 FT S. OF BRADFORD AVE	758	18	13644	R - Residential/Local	O - AC/AC	71
FILBER	010	FILBERT AVE W - FILBER	W CENTER ST	W ELM ST	222	32	7104	R - Residential/Local	O - AC/AC	82
FINCH	010	FINCH CT NW - FINCH	NW WATTERS ST	CUL DE SAC	250	25	6250	R - Residential/Local	A - AC	85
FINLAY	010	FINLAY AVE W - FINLAY	W BIRCH CT	100 FT E. OF SELMAR CT	495	25	12375	R - Residential/Local	A - AC	84
FINLAY	020	FINLAY AVE W - FINLAY	100 FT E. OF SELMAR CT	DEAD END EAST	513	16	8208	R - Residential/Local	A - AC	75

City of Roseburg
Five Year Pavement Maintenance Plan
Section Description Inventory Report - Sorted by Street Name

FIRST	010	FIR ST W - FIR	W HARVARD AVE	PAVEMENT NARROWS	145	10	1450	R - Residential/Local	A - AC	82
FIRST	020	FIR ST W - FIR	PAVEMENT NARROWS	END OF PAVEMENT	357	8	2856	R - Residential/Local	A - AC	23
FISHER	010	FISHER DR SE - FISHER	SE LANE AVE	DEAD END	853	16	13648	R - Residential/Local	S - ST	21
FLAGG	010	FLAGG ST NE - FLAGG	DEAD END SOUTH	NE DIAMOND LAKE BLVD	771	17	13107	R - Residential/Local	O - AC/AC	76
FLANGA	010	FLANGAS AVE W - FLANGA	LOOKING GLASS DR	CUL DE SAC	479	32	15328	R - Residential/Local	A - AC	95
FLESER	010	FLESER AVE NE - FLESER	NE FULTON ST	NE LAKE ST	533	34	18122	R - Residential/Local	O - AC/AC	82
FLINT	010	FLINT ST SE - FLINT	SE TEMPLIN AVE	150 FT N. OF MILLER AVE	728	24	14742	R - Residential/Local	A - AC	13
FLINT	020	FLINT ST SE - FLINT	150 FT N. OF MILLER ST	SE MOSHER AVE	328	24	7872	R - Residential/Local	O - AC/AC	87
FLINT	030	FLINT ST SE - FLINT	SE MOSHER AVE	SE LANE AVE	367	24	8808	R - Residential/Local	O - AC/AC	93
FLINT	040	FLINT ST SE - FLINT	SE LANE AVE	BEG OF CUL DE SAC	647	25	16175	R - Residential/Local	P - PCC	25
FLINT	050	FLINT ST SE - FLINT	BEG OF CUL DE SAC	END OF CUL DE SAC	105	62	6510	R - Residential/Local	A - AC	50
FLOED	010	FLOED AVE SE - FLOED	BEG OF PAVEMENT	SE MILL ST	132	14	1848	R - Residential/Local	S - ST	5
FLOED	020	FLOED AVE SE - FLOED	SE MILL ST	SE STEPHENS ST	504	32	16128	R - Residential/Local	S - ST	78
FLORA	010	FLORA AVE NW - FLORA	NW LESTER ST	NW ALMIRA ST	238	32	7616	R - Residential/Local	A - AC	86
FLORID	010	FLORIDA AVE SE - FLORID	SE TERRACE ST	DEAD END EAST	354	10	3540	R - Residential/Local	A - AC	78
FOOTHI	010	FOOTHILL DR W - FOOTHI	W HARVARD AVE	W MYRTLEWOOD CT	741	26	19266	R - Residential/Local	A - AC	80
FOWLER	010	FOWLER ST SE - FOWLER	SE DOUGLAS AVE	NE DIAMOND LAKE BLVD	1352	31	41912	R - Residential/Local	O - AC/AC	74
FRANCI	010	FRANCIS ST W - FRANCI	W BERTHA AVE	W HARVARD AVE	1249	32	39968	R - Residential/Local	A - AC	77
FREEMA	010	FREEMONT ALLEY - FREEMO	NE FULTON ST	NE GARDNER ST	334	18	6012	R - Residential/Local	A - AC	43
FREEMO	010	FREEMONT AVE NE - FREEMO	NE LINCOLN ST	NE JACKSON ST	691	32	22112	R - Residential/Local	O - AC/AC	85
FREEMO	020	FREEMONT AVE NE - FREEMO	NE JACKSON ST	NE CASPER ST	715	20	14300	R - Residential/Local	P - PCC	28
FREEMO	030	FREEMONT AVE NE - FREEMO	NE CASPER ST	GATE/NE DENVER ST	342	20	6840	R - Residential/Local	P - PCC	40
FREEMO	040	FREEMONT AVE NE - FREEMO	NE ERIE ST	NE FULTON ST	341	32	10912	R - Residential/Local	A - AC	69
FREEMO	050	FREEMONT AVE NE - FREEMO	NE FULTON ST	NE GARDNER ST	345	26	8970	R - Residential/Local	A - AC	51
FROMDA	010	FROMDAHL DR W - FROMDA	W MILITARY AVE	W PILGER ST	940	32	30080	R - Residential/Local	A - AC	69
FROMDC	010	FROMDAHL CT SW - FROMDC	W FROMDAHL DR	CUL DE SAC	95	50	4750	R - Residential/Local	A - AC	81
FULLER	010	FULLERTON ST SE - FULLER	SE MICELLI ST	SE HOOVER AVE	1065	32	34080	R - Residential/Local	A - AC	92
FULLER	020	FULLERTON ST SE - FULLER	SE HOOVER AVE	SE MOSHER AVE	255	24	6120	R - Residential/Local	A - AC	92
FULLER	030	FULLERTON ST SE - FULLER	SE MOSHER AVE	SE LANE AVE	365	14	5110	R - Residential/Local	A - AC	83
FULTON	010	FULTON ST NE - FULTON	NE FLESER AVE	NE DIAMOND LAKE BLVD	458	34	15572	R - Residential/Local	C - AC/PCC	81
FULTON	020	FULTON ST NE - FULTON	NE DIAMOND LAKE BLVD	NE COMMERCIAL AVE	707	45	31815	C - Collector	C - AC/PCC	61
FULTON	030	FULTON ST NE - FULTON	NE COMMERCIAL AVE	NE KLAMATH AVE	713	20	14260	R - Residential/Local	C - AC/PCC	40
FULTON	040	FULTON ST NE - FULTON	NE KLAMATH AVE	NE OSWEGO AVE	199	16	3184	R - Residential/Local	P - PCC	45
FULTON	050	FULTON ST NE - FULTON	NE OSWEGO AVE	NE TAHOE AVE	324	19	6156	R - Residential/Local	A - AC	33
FULTON	060	FULTON ST NE - FULTON	NE TAHOE AVE	DEAD END WEST / GATE /RO	333	20	6660	R - Residential/Local	A - AC	68
GARDEN	010	GARDEN ST NW - GARDEN	NW RIVERVIEW DR	NW WHIPPLE AVE	558	32	17856	R - Residential/Local	O - AC/AC	81
GARDIN	010	GARDINER ST NE - GARDIN	NE FULTON ST	90 DEGREE CORNER	326	10	3260	R - Residential/Local	A - AC	57
GARDIN	020	GARDINER ST NE - GARDIN	90 DEGREE CORNER	FREEMONT ALLEY	361	14	5054	R - Residential/Local	A - AC	46
GARDVA	070	GARDEN VALLEY BLVD NE - GARDEN	NE CEDAR ST	NE STEPHENS ST	1059	55	58245	A - Arterial	O - AC/AC	97
GARDVA	080	GARDEN VALLEY BLVD NE - GARDEN	NE STEPHENS ST	NE VINE ST	483	45	21735	C - Collector	A - AC	100
GARDVA	090	GARDEN VALLEY BLVD NE - GARDEN	NE VINE ST	150 FT W. OF SUNSET LN	611	38	23218	C - Collector	O - AC/AC	100
GARDVA	100	GARDEN VALLEY BLVD NE - GARDEN	150 FT W. OF SUNSET LN	NE LINCOLN ST/NE JUNKER	1090	38	41420	C - Collector	A - AC	67
GARDVA	010	GARDEN VALLEY BLVD NW - GARDEN	CITY LIMITS WEST	NW KLINE ST	2330	74	172420	A - Arterial	A - AC	84
GARDVA	020	GARDEN VALLEY BLVD NW - GARDEN	NW KLINE ST	NW STEWART PKWY	2050	74	151700	A - Arterial	A - AC	85
GARDVA	030	GARDEN VALLEY BLVD NW - GARDEN	NW STEWART PKWY	BLM ENTRANCE	2694	70	188580	A - Arterial	A - AC	84
GARDVA	040	GARDEN VALLEY BLVD NW - GARDEN	BLM ENTRANCE	NW MULHOLLAND DR	1548	63	97524	A - Arterial	A - AC	86
GARDVA	050	GARDEN VALLEY BLVD NW - GARDEN	NW MULHOLLAND DR	100 FT W. OF NW PARK ST	1023	57	58311	A - Arterial	O - AC/AC	75
GARDVA	060	GARDEN VALLEY BLVD NW - GARDEN	100 FT W. OF NW PARK ST	NE CEDAR ST	622	57	35454	A - Arterial	O - AC/AC	98
GARREC	010	GARRECHT ST NE - GARREC	NE DOUGLAS AVE	NE DIAMOND LAKE BLVD	995	32	31840	R - Residential/Local	A - AC	85
GARYAV	010	GARY AVE W - GARY	W BRADFORD AVE	W BROCCOLI ST	511	32	16352	R - Residential/Local	A - AC	90
GENERA	010	GENERAL AVE - GENERA	WEST DEAD END	AVIATION BLVD	158	38	6004	R - Residential/Local	A - AC	65
GENERA	020	GENERAL AVE - GENERA	AVIATION BLVD	JOSEPH ST	876	38	33288	C - Collector	A - AC	74
GERMON	010	GERMOND AVE SE - GERMON	SE MAIN ST	SE KANE ST	504	20	10080	R - Residential/Local	O - AC/AC	50
GILBER	010	GILBERT AVE W - GILBER	W BERDINE ST	W CARDINAL ST	490	32	15680	R - Residential/Local	O - AC/AC	76
GILES	010	GILES ST SE - GILES	DEAD END S. OF MARSTERS	SE BOOTH AVE	533	17	9061	R - Residential/Local	O - AC/AC	82
GILES	020	GILES ST SE - GILES	SE BOOTH AVE	SE SANFORD AVE	440	16	7040	R - Residential/Local	A - AC	2
GILES	030	GILES ST SE - GILES	SE SANFORD AVE	DEAD END	316	12	3792	R - Residential/Local	G - GRAVEL	0
GLENMA	010	GLENMAR DR NW - GLENMA	NW AVERY ST	NW LOMA VISTA DR	1054	32	33728	R - Residential/Local	A - AC	83
GLENN	010	GLENN ST SE - GLENN	DEAD END SOUTH	SE RESERVOIR AVE	388	28	10864	R - Residential/Local	O - AC/AC	77
GLENN	020	GLENN ST SE - GLENN	SE RESERVOIR AVE	SE LANE AVE	316	20	6320	R - Residential/Local	O - AC/AC	72
GOEDECK	010	GOEDECK AVE W - GOEDECK	OLD MELROSE RD	W LOOKINGGLASS RD	1608	24	38592	R - Residential/Local	A - AC	66
GOETZ	005	GOETZ ST NW - GOETZ	FRED MEYER PARKING LOT	NW GARDEN VALLEY BLVD	316	37	11692	C - Collector	A - AC	35
GOETZ	010	GOETZ ST NW - GOETZ	NW GARDEN VALLEY BLVD	DEAD END NORTH	828	34	28152	R - Residential/Local	A - AC	70
GOLDEN	010	GOLDEN EAGLE SE - GOLDEN	DEAD END	SE STELLERS EAGLE ST	844	32	27008	R - Residential/Local	A - AC	79
GORDON	010	GORDON AVE NE - GORDON	NE CUMMINS ST	NE MANZANITA CT	416	22	9152	R - Residential/Local	O - AC/AC	59
GORDON	020	GORDON AVE NE - GORDON	NE MANZANITA CT	PRIVATE DRIVE/DEAD END	176	12	2112	R - Residential/Local	S - ST	13
GRANDV	010	GRANDVIEW DR NE - GRANDV	NE IMBLER AVE	NE HOLLIS ST	1048	13	13624	R - Residential/Local	O - AC/AC	76
GRANDV	020	GRANDVIEW DR NE - GRANDV	NE HUNTLEY AVE	NE DIXON ST	350	24	8400	R - Residential/Local	A - AC	76
GRANDV	030	GRANDVIEW DR NE - GRANDV	NE BARNES AVE	ROAD WIDENS	291	21	6111	R - Residential/Local	O - AC/AC	70
GRANDV	040	GRANDVIEW DR NE - GRANDV	ROAD WIDENS	NE GARDEN VALLEY BLVD	374	34	12716	R - Residential/Local	A - AC	82
GROVE	010	GROVE ST NW - GROVE	BEG OF PAVEMENT	NW LOMA VISTA DR	683	12	8196	R - Residential/Local	S - ST	49
GROVE	020	GROVE ST NW - GROVE	NW LOMA VISTA AVE	NW CALKINS ST	672	27	18144	R - Residential/Local	A - AC	81
HAGGER	020	HAGGERTY ST W - HAGGER	PAVEMENT NARROWS	W HARVARD AVE	475	22	10450	R - Residential/Local	A - AC	60
HALLAV	010	HALL AVE NE - HALL	NE PATTERSON ST	DEAD END WEST	342	18	6156	R - Residential/Local	A - AC	24
HAMILT	010	HAMILTON ST SE - HAMILT	SE MAIN ST	SE RICE AVE	895	28	25060	R - Residential/Local	A - AC	57
HAMILT	020	HAMILTON ST SE - HAMILT	SE RICE AVE	SE ROBERTS AVE	358	28	10024	R - Residential/Local	A - AC	78
HAMILT	030	HAMILTON ST SE - HAMILT	SE ROBERTS AVE	HOUSE #1339	528	28	14784	R - Residential/Local	A - AC	76
HAMILT	040	HAMILTON ST SE - HAMILT	HOUSE #1339	SE ORCUTT AVE	447	32	14304	R - Residential/Local	A - AC	76
HARRHI	010	HARRIS HILLS DR W - HARRIS	DEAD END W. OF SYCAN CT	W JUNIPER ST	833	32	26556	R - Residential/Local	A - AC	93
HARRHI	020	HARRIS HILLS DR W - HARRIS	W JUNIPER ST	W LORRAINE AVE	530	32	16960	R - Residential/Local	A - AC	87
HARRIS	010	HARRISON ST W - HARRIS	W BROWN AVE	W HARVARD AVE	507	32	16224	R - Residential/Local	A - AC	79
HARRIS	020	HARRISON ST W - HARRIS	W HARVARD AVE	W YALE AVE	811	27	21897	R - Residential/Local	A - AC	82
HARRIS	030	HARRISON ST W - HARRIS	W YALE AVE	PVT DRIVE NORTH/DEAD EN	475	27	12825	R - Residential/Local	A - AC	91
HARVAR	010	HARVARD AVE W - HARVAR	W OLD MELROSE RD	W LOOKINGGLASS RD	1679	34	57086	A - Arterial	A - AC	89
HARVAR	020	HARVARD AVE W - HARVAR	W LOOKINGGLASS RD	STEWART PKWY	3082	63	194166	A - Arterial	O - AC/AC	65
HARVAR	030	HARVARD AVE W - HARVAR	STEWART PKWY	KEADY CT	1098	63	69174	A - Arterial	A - AC	74
HARVAR	040	HARVARD AVE W - HARVAR	KEADY CT	BELLOWS ST	3870	63	243810	A - Arterial	O - AC/AC	84
HARVEY	010	HARVEY AVE NW - HARVEY	NW JEFFERSON/RIVERVIEW	NW LITTLEWOOD CT	628	37	23236	C - Collector	A - AC	80
HARVEY	020	HARVEY AVE NW - HARVEY	NW LITTLEWOOD CT	NW STEWART PKWY	836	37	30932	C - Collector	O - AC/AC	80
HAWTHO	010	HAWTHORNE DR SE - HAWTHO	SE MAIN ST	SE KANE ST	203	34	6902	R - Residential/Local	A - AC	75
HAWTHO	020	HAWTHORNE DR SE - HAWTHO	SE KANE ST	HOUSE #1297	1062	37	39294	R - Residential/Local	A - AC	82
HAWTHO	030	HAWTHORNE DR SE - HAWTHO	HOUSE #1297	MAGNOLIA ST	449	32	14368	R - Residential/Local	O - AC/AC	69
HAYNES	010	HAYNES AVE SE - HAYNES	SE STEPHENS ST	SE JACKSON ST	491	20	9820	R - Residential/Local	P - PCC	36

City of Roseburg
Five Year Pavement Maintenance Plan
Section Description Inventory Report - Sorted by Street Name

HAZEL	010	HAZEL ST W - HAZEL	W MOOSE DR	W HARVARD AVE	592	32	18944	R - Residential/Local	A - AC	79
HAZEL	020	HAZEL ST W - HAZEL	W HARVARD AVE	W SHERWOOD AVE	446	32	14272	R - Residential/Local	A - AC	71
HAZEL	030	HAZEL ST W - HAZEL	W SHERWOOD AVE	W SHARP AVE	1021	20	20420	R - Residential/Local	O - AC/AC	68
HAZEL	040	HAZEL ST W - HAZEL	W SHARP AVE	DEAD END N. OF SHARP AVE	365	20	7300	R - Residential/Local	O - AC/AC	70
HENRY	010	HENRY ST SE - HENRY	SE DOUGLAS AVE	DEAD END N. OF DEER CREEK	442	28	12376	R - Residential/Local	A - AC	60
HEWITT	020	AVERY ST NW - AVERY	STEPHENS ST	45' E/O STEPHENS ST	45	32	1440	R - Residential/Local	A - AC	56
HEWITT	025	AVERY ST NW - AVERY	KERR ST	WALKER CT	262	32	8384	R - Residential/Local	A - AC	72
HICKOR	010	HICKORY ST W - HICKOR	DEAD END S. OF NORMANDY	CUL DE SAC (N. OF SHASTA)	1225	32	39200	R - Residential/Local	O - AC/AC	93
HICKOR	020	HICKORY ST W - HICKOR	W HARVARD AVE	W SHARP AVE	1473	32	47136	R - Residential/Local	O - AC/AC	93
HICKS	010	HICKS ST NW - HICKS	CEMETERY GATE	NW GARDEN VALLEY BLVD	827	20	16540	R - Residential/Local	O - AC/AC	63
HIGHLA	010	HIGHLAND ST NW - HIGHLA	CUL DE SAC	NW CHESTNUT AVE	490	42	20580	R - Residential/Local	A - AC	86
HIGHLA	020	HIGHLAND ST NW - HIGHLA	NW CHESTNUT AVE	NW GARDEN VALLEY BLVD	1487	32	47584	R - Residential/Local	A - AC	88
HILLAV	010	HILL AVE NW - HILL	NW CROUCH ST	NW ESTELLE ST	399	25	9975	R - Residential/Local	O - AC/AC	80
HILLAV	020	HILL AVE NW - HILL	NW ESTELLE AVE	NW DOGWOOD ST	240	18	4320	R - Residential/Local	A - AC	74
HILLAV	030	HILL AVE NW - HILL	NW DOGWOOD ST	HOTEL PARKING LOT	890	37	32930	R - Residential/Local	A - AC	74
HILLSI	010	HILLSIDE DR SE - HILLSI	SE COLORADO DR	SE LELAND ST	397	12	4764	R - Residential/Local	A - AC	39
HILLVI	010	HILLVIEW CT NE - HILLVI	NE BEULAH DR	DEAD END	341	20	6820	R - Residential/Local	A - AC	45
HOLLIS	010	HOLLIS ST NE - HOLLIS	NE MALHEUR AVE	END OF PAVEMENT	213	14	2982	R - Residential/Local	A - AC	20
HOLLIS	030	HOLLIS ST NE - HOLLIS	DEAD END SOUTH	NE BROOKLYN AVE	461	26	11986	R - Residential/Local	A - AC	30
HOLLIS	040	HOLLIS ST NE - HOLLIS	NE BROOKLYN AVE	NE ALAMEDA AVE	561	26	14586	R - Residential/Local	O - AC/AC	81
HOLLY	010	HOLLY AVE NW - HOLLY	NW CHERRY DR	NW CHERRY DR	378	32	12096	R - Residential/Local	A - AC	76
HOOKER	010	HOOKER RD - HOOKER	STEPHENS ST	KELLER RD	107	34	3638	C - Collector	A - AC	64
HOOVER	010	HOOVER AVE SE - HOOVER	SE ARIZONA ST	SE FULLERTON AVE	540	24	12960	R - Residential/Local	A - AC	46
HOOVER	020	HOOVER AVE SE - HOOVER	SE FULLERTON ST	SE FLINT ST	263	24	6312	R - Residential/Local	S - ST	79
HOPPER	010	HOPPER ST NW - HOPPER	NW GROVE ST	NW MERLE AVE	190	24	4560	R - Residential/Local	S - ST	44
HOPPER	020	HOPPER ST NW - HOPPER	NW CANTERBURY DR	CUL DE SAC	374	27	10098	R - Residential/Local	A - AC	80
HOUCK	010	HOUCK AVE SE - HOUCK	SE ARIZONA ST	SE FULLERTON ST	500	24	12000	R - Residential/Local	A - AC	61
HOUCK	020	HOUCK AVE SE - HOUCK	SE FULLERTON ST	SE FLINT ST	175	24	4200	R - Residential/Local	A - AC	27
HUGHWO	010	HUGHWOOD AVE NW - HUGHWO	PRIVATE RD	NW TROOST ST	140	25	3500	R - Residential/Local	A - AC	80
HUGHWO	020	HUGHWOOD AVE NW - HUGHWO	NW TROOST ST	LOT #1901	528	27	14256	R - Residential/Local	A - AC	76
HUGHWO	030	HUGHWOOD AVE NW - HUGHWO	LOT #1901	WEST CINEMA ENTRANCE	508	38	19304	R - Residential/Local	O - AC/AC	89
HUGHWO	040	HUGHWOOD AVE NW - HUGHWO	WEST CINEMA ENTRANCE	KLINE ST	513	28	14364	R - Residential/Local	A - AC	76
HUGHWO	050	HUGHWOOD CT NW - HUGHWO	KLINE ST	CUL DE SAC	404	37	14948	R - Residential/Local	O - AC/AC	78
HUNTER	010	HUNTER CT NW - HUNTER	NW DAYSHA DR	DEAD END WEST	222	25	5550	R - Residential/Local	A - AC	85
HUNTLE	010	HUNTLEY AVE NE - HUNTLE	NE GRANDVIEW DR	NE CRESCENT ST	154	24	3696	R - Residential/Local	A - AC	75
ICHABO	010	ICHABOD ST SE - ICHABO	100 FT S. OF MARSTERS AVE	SE BOOTH AVE	480	18	8640	R - Residential/Local	O - AC/AC	41
IMBLER	010	IMBLER AVE NE - IMBLER	NE STEPHENS ST	NE GRANDVIEW DR	307	18	5268	R - Residential/Local	O - AC/AC	80
INDIAN	010	INDIANOLA ST W - INDIAN	W LUELLEN	W LORRAINE AVE	457	32	14624	R - Residential/Local	A - AC	93
INDIAN	020	INDIANOLA ST W - INDIAN	W LORRAINE AVE	W JAY AVE	717	32	22944	R - Residential/Local	A - AC	88
IVANST	010	IVAN ST NE - IVAN	DEAD END SOUTH	NE DIAMOND LAKE BLVD	436	32	13952	R - Residential/Local	A - AC	53
IVYDRI	010	IVY DR - IVYDRI	DOUGLAS AVE	PRIVATE DR	88	14	1232	R - Residential/Local	A - AC	79
JACKSO	100	JACKSON ST NE - JACKSO	NE ODELL AVE	NE MALHEUR AVE	1592	42	66864	R - Residential/Local	A - AC	47
JACKSO	110	JACKSON ST NE - JACKSO	NE MALHEUR AVE	PRIVATE DRIVE	234	10	2340	R - Residential/Local	A - AC	45
JACKSO	010	JACKSON ST SE - JACKSO	SE STONE AVE	SE RICE AVE	513	34	17442	R - Residential/Local	A - AC	50
JACKSO	020	JACKSON ST SE - JACKSO	SE RICE AVE	SE ROBERTS AVE	378	34	12852	R - Residential/Local	A - AC	77
JACKSO	030	JACKSON ST SE - JACKSO	SE ROBERTS AVE	SE ORCUTT AVE	965	24	23160	R - Residential/Local	A - AC	77
JACKSO	040	JACKSON ST SE - JACKSO	SE ORCUTT AVE	200 FT N. OF BLAKELY AVE	588	22	12936	R - Residential/Local	A - AC	47
JACKSO	050	JACKSON ST SE - JACKSO	200 FT N. OF BLAKELEY AVE	SE MOSHER AVE	451	24	10824	R - Residential/Local	A - AC	41
JACKSO	060	JACKSON ST SE - JACKSO	SE MOSHER AVE	SE LANE AVE	366	38	13908	R - Residential/Local	A - AC	77
JACKSO	070	JACKSON ST SE - JACKSO	SE LANE AVE	SE OAK AVE	771	36	27756	R - Residential/Local	A - AC	72
JACKSO	080	JACKSON ST SE - JACKSO	SE OAK AVE	SE DOUGLAS AVE	755	36	27180	R - Residential/Local	A - AC	72
JACKSO	090	JACKSON ST SE - JACKSO	SE DOUGLAS AVE	NE DIAMOND LAKE BLVD	1058	38	40204	R - Residential/Local	O - AC/AC	75
JACOBS	010	JACOBSON ST NE - JACOBS	NE BROOKLYN AVE	NE ALAMEDA AVE	540	26	14040	R - Residential/Local	A - AC	79
JAYAVE	010	JAY AVE W - JAY	W LOOKINGGLASS RD	W LUELLEN DR	1126	32	36032	R - Residential/Local	A - AC	80
JAYAVE	020	JAY AVE W - JAY	W LUELLEN DR	W KENWOOD ST	683	32	21856	R - Residential/Local	A - AC	82
JEFFER	010	JEFFERSON ST NW - JEFFER	NW HARVEY AVE	NW WHIPPLE AVE	1065	32	34080	R - Residential/Local	A - AC	84
JEFFER	020	JEFFERSON ST NW - JEFFER	NW WHIPPLE AVE	NW CALKINS AVE	996	32	31872	R - Residential/Local	A - AC	80
JEFFRE	010	JEFFERY ST NW - JEFFER	NW SUNBERRY DR	NW CABRILLO CT	167	25	4175	R - Residential/Local	O - AC/AC	80
JENNIF	010	JENNIFER CT NW - JENNIF	NW DOMENICO DR	CUL DE SAC	182	32	5824	R - Residential/Local	A - AC	91
JERRYS	010	JERRYS DR - JERRYS	STEPHENS ST	KENNETH FORD DR	1069	24	25656	R - Residential/Local	A - AC	81
JOHNST	010	JOHN ST NE - JOHN	NE OAKLAND AVE	END OF PAVEMENT	193	16	3088	R - Residential/Local	S - ST	79
JUNIPC	010	JUNIPER CT W - JUNIPE	W WINTER RIDGE DR	CUL DE SAC	224	32	7168	R - Residential/Local	A - AC	84
JUNIPE	010	JUNIPER ST W - JUNIPE	W HARRIS HILLS DR	W WINTER RIDGE DR	346	32	11072	R - Residential/Local	A - AC	86
JUNKER	010	JUNKER AVE NE - JUNKER	DEAD END WEST	LINCOLN ST	100	32	3200	R - Residential/Local	A - AC	81
JUNKER	020	JUNKER AVE NE - JUNKER	NE LINCOLN ST	CUL DE SAC	272	32	8704	R - Residential/Local	A - AC	92
KANEST	010	KANE ST SE - KANE	SE MARTERS AVE	SE BOOTH AVE	433	18	7794	R - Residential/Local	O - AC/AC	66
KANEST	020	KANE ST SE - KANE	SE BOOTH AVE	SE SANFORD AVE	433	20	8660	R - Residential/Local	O - AC/AC	80
KANEST	030	KANE ST SE - KANE	SE SANFORD AVE	100 FT N. OF SE EDDY ST	871	18	15678	R - Residential/Local	O - AC/AC	72
KANEST	040	KANE ST SE - KANE	100 FT N. OF SE EDDY ST	SE GERMOND AVE	544	19	10336	R - Residential/Local	A - AC	75
KANEST	050	KANE ST SE - KANE	SE GERMOND AVE	HOUSE #1247	333	30	9990	R - Residential/Local	A - AC	77
KANEST	060	KANE ST SE - KANE	HOUSE #1247	SE HAWTHORNE DR	898	32	28736	R - Residential/Local	A - AC	61
KANEST	070	KANE ST SE - KANE	SE HAWTHORNE DR	ROAD NARROWS (HOUSE #8	630	37	23310	R - Residential/Local	A - AC	77
KANEST	080	KANE ST SE - KANE	ROAD NARROWS (HOUSE #8	SE LANE AVE	395	24	9480	R - Residential/Local	A - AC	93
KANEST	090	KANE ST SE - KANE	SE LANE AVE	SE DOUGLAS AVE	1522	32	48704	R - Residential/Local	O - AC/AC	81
KANSAS	010	KANSAS AVE SE - KANSAS	SE TERRACE ST	END OF PAVEMENT	208	10	2080	R - Residential/Local	A - AC	65
KATHLE	010	KATHLEEN CT SE - KATHLE	WALDON AVE SE	CUL DE SAC	140	32	4480	R - Residential/Local	A - AC	95
KATIEA	010	KATIE ALLEYWAY . . .	KATIE DR S INT	KATIE DR N INT	419	11	4609	R - Residential/Local	A - AC	98
KATIED	010	KATIE DR . . .	TROOST S. INT.	TROOST N. INT	846	32	27072	R - Residential/Local	A - AC	98
KATRIN	010	KATRINA CT NE - KATRIN	NE VENTURA ST	CUL DE SAC	222	32	7104	R - Residential/Local	A - AC	82
KEADY	010	KEADY CT W - KEADY	CUL DE SAC SOUTH	W HARVARD AVE	826	37	30562	R - Residential/Local	A - AC	73
KEADY	020	KEADY CT W - KEADY	W HARVARD AVE	DEAD END NORTH	47	37	1739	R - Residential/Local	A - AC	73
KEASEY	010	KEASEY ST NW - KEASEY	DEAD END SOUTH	NW CARL AVE	999	22	21978	R - Residential/Local	O - AC/AC	88
KEASEY	020	KEASEY ST NW - KEASEY	NW HARVEY AVE	NW CALKINS AVE	2170	32	69440	C - Collector	A - AC	81
KEASEY	030	KEASEY ST NW - KEASEY	NW CALKINS AVE	NW VALLEY VIEW DR	1550	32	49600	C - Collector	A - AC	78
KELSAJ	010	KELSAJ CT NW - KELSAJ	NW CHAMBERS DR	CUL DE SAC	292	32	9344	R - Residential/Local	A - AC	84
KENNETH	010	KENNETH FORD DR - KENNET	STEPHENS ST	JERRYS DR	587	45	26415	C - Collector	A - AC	63
KENNETH	020	KENNETH FORD DR - KENNET	JERRYS DR	PRIVATE DRIVE	825	32	26400	C - Collector	A - AC	84
KENWOOD	010	KENWOOD ST W - KENWOOD	W HARVARD AVE	W CRESTVIEW AVE	1582	32	50624	R - Residential/Local	A - AC	69
KERRST	010	KERR ST . . .	CLOVER AVE	END OF PAVEMENT N. OF AV	954	32	30528	R - Residential/Local	O - AC/AC	34
KERRST	020	KERR ST . . .	NORTHSPARK MOBILE ESTAT	APARTMENT COMPLEX	113	17	1921	R - Residential/Local	O - AC/AC	16
KESTER	010	KESTER RD - KESTER	DIAMOND LAKE BLVD	CITY LIMITS/200 FT. N/O D.LA	200	25	5000	R - Residential/Local	A - AC	66
KILLDE	010	KILLDEER ST W - KILLDE	W SHARP AVE	W ORIOLE DR	496	32	15872	R - Residential/Local	A - AC	79
KINCAI	010	KINCAID DR - KINCAI	DOUGLAS ST	POMONA ST	1020	38	38760	R - Residential/Local	A - AC	82

City of Roseburg
Five Year Pavement Maintenance Plan
Section Description Inventory Report - Sorted by Street Name

KINCAI	020	KINCAID DR - KINCAI	POMONA ST	DOUGLAS AVE(EAST INT)/CI	757	24	18168	R - Residential/Local	A - AC	73
KIRBYA	010	KIRBY AVE - KIRBYA	CITY LIMITS / HOUSE #226	DEAD END EAST	1180	31	36580	R - Residential/Local	A - AC	57
KIRBYA	020	KIRBY AVE - KIRBYA	PARKER RD	HOUSE #226	768	31	23808	R - Residential/Local	O - AC/AC	59
KLAMAT	010	KLAMATH AVE NE - KLAMAT	NE WINCHESTER ST	NE LINCOLN ST	778	22	17116	R - Residential/Local	A - AC	77
KLAMAT	020	KLAMATH AVE NE - KLAMAT	NE LINCOLN ST	NE NASH ST	351	22	7722	R - Residential/Local	A - AC	76
KLAMAT	030	KLAMATH AVE NE - KLAMAT	NE NASH ST	NASH ALLEY	180	20	3600	R - Residential/Local	P - PCC	25
KLAMAT	040	KLAMATH AVE NE - KLAMAT	NASH ALLEY	NE JACKSON ST	161	20	3220	R - Residential/Local	C - AC/PCC	31
KLAMAT	050	KLAMATH AVE NE - KLAMAT	NE JACKSON ST	NE BOSTON ST	190	22	4180	R - Residential/Local	O - AC/AC	65
KLAMAT	060	KLAMATH AVE NE - KLAMAT	NE BOSTON ST	NE DENVER ST	717	20	14340	R - Residential/Local	O - AC/AC	61
KLAMAT	070	KLAMATH AVE NE - KLAMAT	NE DENVER ST	DEAD END	184	16	2944	R - Residential/Local	O - AC/AC	47
KLAMAT	080	KLAMATH AVE NE - KLAMAT	NE ERIE ST	GARDINER ST	676	16	10816	R - Residential/Local	O - AC/AC	26
KLINE	010	KLINE ST NW - KLINE	NW CALKINS AVE	NW BEAUMONT AVE	626	32	20032	C - Collector	A - AC	65
KLINE	020	KLINE ST NW - KLINE	NW BEAUMONT AVE	NW MOORE AVE	846	32	27072	C - Collector	A - AC	61
KLINE	030	KLINE ST NW - KLINE	NW MOORE AVE	NW VALLEY VIEW DR	762	32	24384	C - Collector	O - AC/AC	80
KLINE	040	KLINE ST NW - KLINE	NW VALLEY VIEW DR	NW GARDEN VALLEY BLVD	430	37	15910	C - Collector	O - AC/AC	84
KLINE	050	KLINE ST NW - KLINE	NW GARDEN VALLEY BLVD	NW WOODWILLOW DR (SOU	1158	38	44004	C - Collector	A - AC	79
KLINE	060	KLINE ST NW - KLINE	NW WOODWILLOW DR (SOU	HOUSE #2850 (400 FT NW OF	1380	37	51060	C - Collector	A - AC	85
KLINE	070	KLINE ST NW - KLINE	HOUSE #2850 (400 FT NW OF	MOOREA DR	920	22	20240	C - Collector	A - AC	84
KRING	010	KRING ST NW - KRING	NW SOUTHWATER DR	NW HARVEY AVE	909	32	29088	R - Residential/Local	A - AC	85
KRISTE	010	KRISTEN CT - KRISTE	CUL DE SAC W/O BROAD ST	CUL DE SAC EAST	472	31	14632	R - Residential/Local	A - AC	76
LAKEST	010	LAKE ST NE - LAKE	NE FLESER AVE	NE DIAMOND LAKE BLVD	432	34	14688	R - Residential/Local	O - AC/AC	85
LAMONT	010	LAMONT AVE NW - LAMONT	NW TROOST ST	NW SELLWOOD ST	392	32	12544	R - Residential/Local	A - AC	84
LANEAV	010	LANE AVE SE - LANE	DEAD END WEST OF FULLER	SE PARROTT ST	824	32	26368	R - Residential/Local	A - AC	80
LANEAV	020	LANE AVE SE - LANE	SE SHERIDAN ST	SE STEPHENS ST	470	32	15040	R - Residential/Local	A - AC	69
LANEAV	030	LANE AVE SE - LANE	SE STEPHENS ST	SE ROSE ST	255	32	8160	R - Residential/Local	A - AC	75
LANEAV	040	LANE AVE SE - LANE	SE ROSE ST	SE KANE ST	629	32	20128	R - Residential/Local	A - AC	80
LANEAV	050	LANE AVE SE - LANE	SE KANE ST	SE TERRACE DR	1327	28	37156	R - Residential/Local	A - AC	81
LANEAV	060	LANE AVE SE - LANE	SE TERRACE AVE	SE FISHER AVE	440	12	5280	R - Residential/Local	A - AC	19
LANGEN	010	LANGENBERG AVE W - LANGEN	W BROCCOLI ST	CUL DE SAC WEST	550	32	17600	R - Residential/Local	O - AC/AC	82
LAUREL	010	LAURELWOOD CT W - LAUREL	DEAD END WEST	W MADRONE ST	288	20	5760	R - Residential/Local	P - PCC	51
LAUREL	010	LAUREL CT SE - LAUREL	SE TERRACE ST	CUL DE SAC	1515	26	39390	R - Residential/Local	O - AC/AC	73
LELAND	010	LELAND ST SE - LELAND	120 FT S. OF BYRD CT	BYRD CT	120	10	1200	R - Residential/Local	P - PCC	4
LELAND	020	LELAND ST SE - LELAND	SE BYRD CT	SE DOUGLAS AVE	978	18	17604	R - Residential/Local	O - AC/AC	62
LEMANS	010	LE MANS ST NW - LE MAN	CUL DE SAC/GATE	NW VALLEY VIEW DR	886	32	28352	R - Residential/Local	O - AC/AC	71
LESTER	010	LESTER ST NW - LESTER	NW MARTIN AVE	NW CALKINS AVE	670	32	21440	R - Residential/Local	A - AC	85
LILAUV	010	LILA AVE NW - LILA	NW AVERY ST	CUL DE SAC EAST	566	27	15282	R - Residential/Local	A - AC	95
LILBUR	010	LILBURN AVE W - LILBUR	W DEAD END	W MADRONE ST	286	20	5720	R - Residential/Local	P - PCC	38
LILBUR	020	LILBURN AVE W - LILBUR	W MADRONE ST	W RIVERSIDE DR	307	24	7368	R - Residential/Local	C - AC/PCC	89
LINCOL	010	LINCOLN ST NE - LINCOL	NE JUNKER AVE/NE GARDE	100 FT W. OF STEELE CT	603	38	22914	C - Collector	A - AC	72
LINCOL	020	LINCOLN ST NE - LINCOL	100 FT W. OF STEELE CT	NW BEULAH DR	1571	37	58127	C - Collector	A - AC	65
LINCOL	030	LINCOLN ST NE - LINCOL	NE BEULAH DR	NE MALHEUR AVE	290	37	10730	C - Collector	A - AC	76
LINCOL	040	LINCOLN ST NE - LINCOL	NE MALHEUR AVE	NE KLAMATH AVE	388	27	10476	C - Collector	A - AC	82
LINCOL	050	LINCOLN ST NE - LINCOL	NE KLAMATH AVE	NE WRIGHT AVE	774	26	20124	C - Collector	A - AC	66
LINDEL	010	LINDELL AVE NW - LINDEL	NW LUTH ST	NW KLINE ST	415	32	13280	R - Residential/Local	A - AC	45
LITTLE	010	LITTLEWOOD CT NW - LITTLE	NW HARVEY AVE	CUL DE SAC	141	32	4512	R - Residential/Local	A - AC	86
LOISST	010	LOIS ST SE - LOIS	SE SHARON AVE	SE RAMP ST	1257	32	40224	R - Residential/Local	O - AC/AC	82
LOMAVI	010	LOMA VISTA DR NW - LOMA V	NW TROOST ST	HOUSE #2620	740	32	23680	R - Residential/Local	A - AC	88
LOMAVI	020	LOMA VISTA DR NW - LOMA V	HOUSE #2620	100 FT N. OF CHAMBERS ST	551	32	17632	R - Residential/Local	A - AC	86
LOMAVI	030	LOMA VISTA DR NW - LOMA V	100 FT N. OF CHAMBERS ST	100 FT N. OF PARKDALE AVE	230	32	7360	R - Residential/Local	A - AC	82
LOMAVI	040	LOMA VISTA DR NW - LOMA V	100 FT N. OF PARKDALE AVE	100 FT W. OF VALLEJO ST	787	32	25184	R - Residential/Local	A - AC	74
LOMAVI	050	LOMA VISTA DR NW - LOMA V	100 FT W. OF VALLEJO ST	NW GROVE ST	774	32	24768	R - Residential/Local	A - AC	79
LOMBAR	010	LOMBARDY DR NE - LOMBAR	NE DOUGLAS AVE	NE PATTERSON ST	1029	23	23667	R - Residential/Local	A - AC	46
LOOKIN	003	LOOKINGGLASS RD W - LOOKIN	WOODSIDE AVE W	HOUSE #1705	172	38	6536	C - Collector	O - AC/AC	88
LOOKIN	005	LOOKINGGLASS RD W - LOOKIN	WOODSIDE AVE	ROSEMARY AVE	723	38	27474	C - Collector	O - AC/AC	74
LOOKIN	010	LOOKINGGLASS RD W - LOOKIN	CITY LIMITS 400 FT. S/O GOE	W LORRAINE AVE	1383	41	56703	C - Collector	O - AC/AC	71
LOOKIN	020	LOOKINGGLASS RD W - LOOKIN	W LORRAINE AVE	W HARVARD AVE	1441	43	61963	C - Collector	O - AC/AC	67
LORRAI	010	LORRAINE AVE W - LORRAI	W HICKORY ST	LOOKINGGLASS RD	1099	32	35168	R - Residential/Local	O - AC/AC	93
LORRAI	020	LORRAINE AVE W - LORRAI	W LOOKING GLASS DR	W HARRIS HILLS DR	645	37	23865	R - Residential/Local	O - AC/AC	81
LORRAI	030	LORRAINE AVE W - LORRAI	W HARRIS HILLS DR	W BROCCOLI ST	788	32	25216	R - Residential/Local	O - AC/AC	73
LORRAI	040	LORRAINE AVE W - LORRAI	W BROCCOLI ST	W INDIANOLA ST	374	32	11968	R - Residential/Local	A - AC	89
LORRAI	050	LORRAINE AVE W - LORRAI	W INDIANOLA ST	W KENWOOD ST	547	32	17504	R - Residential/Local	A - AC	82
LUELLE	010	LUELLEN DR W - LUELLE	DEAD END EAST	W INDIANOLA ST	395	32	12640	R - Residential/Local	A - AC	93
LUELLE	020	LUELLEN DR W - LUELLE	W INDIANOLA ST	W JAY AVE	1461	32	46752	R - Residential/Local	A - AC	93
LUELLE	030	LUELLEN DR W - LUELLE	W JAY AVE	W HARVARD AVE	526	32	16832	R - Residential/Local	O - AC/AC	93
LUTHST	010	LUTH ST NW - LUTH	NW MOORE AVE	NW VALLEY VIEW DR	916	32	29312	R - Residential/Local	A - AC	83
LYNWOOD	010	LYNWOOD ST NW - LYNWOOD	NW CALKINS AVE	TROOST ST	1662	32	53184	R - Residential/Local	O - AC/AC	87
MADICT	010	MADISON CT NE - MADISO	NE CHANNON AVE	NE MADISON AVE	238	24	5712	R - Residential/Local	O - AC/AC	93
MADISO	010	MADISON AVE NE - MADISO	NE MADISON CT	NE VINE ST	558	24	13392	R - Residential/Local	O - AC/AC	93
MADRON	010	MADRONE ST W - MADRON	W HARVARD AVE	100 FT S. OF LAURELWOOD	279	32	8928	R - Residential/Local	O - AC/AC	73
MADRON	020	MADRONE ST W - MADRON	100 FT S. OF LAURELWOOD	W CHAPMAN AVE	636	24	15264	R - Residential/Local	O - AC/AC	71
MADRON	030	MADRONE ST W - MADRON	W CHAPMAN AVE	W RIVERSIDE DR	487	24	11688	R - Residential/Local	P - PCC	42
MAGNOL	010	MAGNOLIA DR SE - MAGNOL	SE CORRINE DR	SE HAWTHORNE DR	1363	32	43616	R - Residential/Local	A - AC	79
MAGNOL	020	MAGNOLIA DR SE - MAGNOL	SE HAWTHORNE DR	DEAD END (EAST)	929	28	26012	R - Residential/Local	A - AC	86
MAINST	005	MAIN ST SE - MAIN	520' S OF STEVENS ST	180 DEGREE CORNER	1048	16	16768	R - Residential/Local	A - AC	49
MAINST	010	MAIN ST SE - MAIN	DEAD END/ 180 DEGREE CO	SE MARSTERS AVE	515	16	8240	R - Residential/Local	A - AC	12
MAINST	020	MAIN ST SE - MAIN	SE MARSTERS AVE	SE BOOTH AVE	441	22	9702	R - Residential/Local	O - AC/AC	77
MAINST	030	MAIN ST SE - MAIN	SE BOOTH AVE	SE RICE AVE	979	22	21538	R - Residential/Local	O - AC/AC	76
MAINST	040	MAIN ST SE - MAIN	SE RICE AVE	SE ROBERTS AVE	387	28	10836	R - Residential/Local	O - AC/AC	82
MAINST	050	MAIN ST SE - MAIN	SE ROBERTS AVE	SE ORCUTT AVE	1037	28	29036	R - Residential/Local	O - AC/AC	80
MAINST	060	MAIN ST SE - MAIN	SE ORCUTT AVE	50 FT. N. OF HAWTHORNE DR	387	28	10836	R - Residential/Local	O - AC/AC	80
MAINST	070	MAIN ST SE - MAIN	50 FT. N. OF HAWTHORNE AV	257 FT S. OF MOSHER AVE	396	28	11088	R - Residential/Local	A - AC	100
MAINST	080	MAIN ST SE - MAIN	257 FT S. OF MOSHER AVE	SE MOSHER AVE	257	28	7196	R - Residential/Local	A - AC	100
MAINST	090	MAIN ST SE - MAIN	SE MOSHER AVE	SE LANE AVE	382	36	13752	R - Residential/Local	A - AC	100
MAINST	100	MAIN ST SE - MAIN	SE LANE AVE	SE OAK AVE	767	38	29146	R - Residential/Local	A - AC	84
MAINST	110	MAIN ST SE - MAIN	SE OAK AVE	SE DOUGLAS AVE	757	38	28766	R - Residential/Local	A - AC	72
MAINST	120	MAIN ST SE - MAIN	DOUGLAS ST	DEAD END (END OF LOT)	227	41	9307	R - Residential/Local	A - AC	84
MALHEU	010	MALHEUR AVE NE - MALHEU	DEAD END WEST OF HOLLIS	NE CENTRAL ST	653	16	10448	R - Residential/Local	A - AC	45
MALHEU	020	MALHEUR AVE NE - MALHEU	NE CENTRAL ST	NE LINCOLN ST	267	29	7743	R - Residential/Local	A - AC	83
MALHEU	030	MALHEUR AVE NE - MALHEU	NE LINCOLN ST	NE JACKSON ST	794	32	25408	R - Residential/Local	A - AC	78
MALHEU	040	MALHEUR AVE NE - MALHEU	NE JACKSON ST	NE CASPER ST	378	14	5292	R - Residential/Local	A - AC	40
MALHEU	050	MALHEUR AVE NE - MALHEU	NE FULTON ST	DEAD END EAST	321	22	7062	R - Residential/Local	A - AC	29
MANZAN	010	MANZANITA CT NE - MANZAN	CUL DE SAC	NE GORDON AVE	416	32	13312	R - Residential/Local	A - AC	66
MAPLE	010	MAPLE ST W - MAPLE	W HARVARD AVE	W NEILL AVE	1095	32	35040	R - Residential/Local	A - AC	79

City of Roseburg
Five Year Pavement Maintenance Plan
Section Description Inventory Report - Sorted by Street Name

MARSTE	010	MARSTERS AVE SE - MARSTE	SE MAIN ST	SE ICHABOD ST	1409	18	25362	R - Residential/Local	A - AC	26
MARTIN	010	MARTIN AVE NW - MARTIN	NW LESTER ST	ALMIRA ST	271	32	8672	R - Residential/Local	A - AC	86
MARTIN	020	MARTIN AVE NW - MARTIN	ALMIRA ST	CUL DE SAC EAST	408	27	11016	R - Residential/Local	A - AC	85
MCLELL	010	MCLELLAN AVE SE - MCLELL	SE COBB ST	SE JACKSON ST	258	18	4644	R - Residential/Local	A - AC	40
MEADOW	010	MEADOW AVE - MEADOW	KERR ST	NE VINE ST	575	21	12075	R - Residential/Local	A - AC	31
MEADOW	020	MEADOW AVE - MEADOW	NE VINE ST	END OF PAVEMENT	424	21	8904	R - Residential/Local	A - AC	52
MEADOW	030	MEADOW AVE - MEADOW	STEVENS ST	KERR ST	818	22	17996	R - Residential/Local	A - AC	0
MERLE	010	MERLE AVE NW - MERLE	BEG OF PAVEMENT	NW HOPPER ST	137	24	3288	R - Residential/Local	A - AC	15
METZGE	010	METZGER CT - METZGE	CASS AVE	PRIVATE DR	168	14	2352	R - Residential/Local	A - AC	96
MICELL	010	MICELLI ST SE - MICELL	CUL DE SAC SOUTH	SE FULLERTON ST	363	32	11616	R - Residential/Local	A - AC	90
MICELL	020	MICELLI ST SE - MICELL	SE FULLERTON ST	DEAD END NORTH	186	20	3720	R - Residential/Local	A - AC	82
MIGUEL	010	MIGUEL ST NE - MIGUEL	NE DIAMOND LAKE BLVD	NE DENN AVE	838	32	26816	R - Residential/Local	O - AC/AC	64
MILITA	010	MILITARY AVE W - MILITA	300 FT N OF LOT #2950 CTY	HOUSE #2485	1756	16	28096	R - Residential/Local	S - ST	17
MILITA	020	MILITARY AVE W - MILITA	HOUSE #2485	W PILGER ST	859	20	17180	R - Residential/Local	A - AC	38
MILITA	030	MILITARY AVE W - MILITA	W PILGER ST	W FROMDAHL DR	368	22	8096	R - Residential/Local	A - AC	44
MILITA	040	MILITARY AVE W - MILITA	W FROMDAH DR	W MYRTLE AVE	4097	12	49164	R - Residential/Local	S - ST	22
MILITA	050	MILITARY AVE W - MILITA	W MYRTLE AVE	ALTAMONT ST	163	18	2934	R - Residential/Local	A - AC	25
MILITA	060	MILITARY AVE W - MILITA	ALTAMONT ST	HOUSE #1102	330	22	7260	R - Residential/Local	A - AC	37
MILITA	070	MILITARY AVE W - MILITA	HOUSE #1102	BROWN AVE	324	16	5184	R - Residential/Local	A - AC	17
MILITA	080	MILITARY AVE W - MILITA	BROWN AVE	UMPOUA ST	450	24	10800	R - Residential/Local	A - AC	59
MILITA	090	MILITARY AVE W - MILITA	UMPOUA ST	CUL DE SAC	433	24	10392	R - Residential/Local	A - AC	83
MILLER	010	MILLER AVE SE - MILLER	SE ARIZONA ST	40 FT W. OF FULLERTON ST	478	24	11472	R - Residential/Local	A - AC	67
MILLER	020	MILLER AVE SE - MILLER	40 FT W. OF FULLERTON ST	78 FT E. OF FULLERTON ST	150	24	3600	R - Residential/Local	A - AC	74
MILLER	030	MILLER AVE SE - MILLER	78 FT E. OF FULLERTON ST	SE FLINT ST	163	24	3912	R - Residential/Local	A - AC	8
MILLST	010	MILL ST SE - MILL	SE PINE ST	2ND 90 DEG CORNER	595	12	7140	R - Residential/Local	A - AC	35
MILLST	020	MILL ST SE - MILL	2ND 90 DEG CORNER	SE RICE AVE	1015	20	20300	R - Residential/Local	S - ST	87
MILLST	030	MILL ST SE - MILL	SE RICE AVE	SE SYKES AVE	770	32	24640	R - Residential/Local	O - AC/AC	82
MILLST	040	MILL ST SE - MILL	SE SYKES AVE	SE MOSHER AVE	1515	32	48480	R - Residential/Local	O - AC/AC	79
MOORE	010	MOORE AVE NW - MOORE	NW LYWOOD ST	NW KLINE ST	1134	32	36288	R - Residential/Local	A - AC	75
MOORE	020	MOORE AVE NW - MOORE	NW KLINE ST	NW MOTAH AVE	197	25	4925	R - Residential/Local	A - AC	83
MOOREA	010	MOOREA DR - MOOREA	KLINE ST	PRIVATE RD	82	26	2132	R - Residential/Local	A - AC	79
MOOSE	010	MOOSE DR W - MOOSE	150 FT W. OF HAZEL ST	CUL DE SAC EAST	630	32	20160	R - Residential/Local	A - AC	82
MORITZ	010	MORITZ CT NW - MORITZ	NW KEASEY ST	CUL DE SAC	336	31	10416	R - Residential/Local	O - AC/AC	93
MORRIS	010	MORRIS ST NE - MORRIS	DEAD END SOUTH	NE ALAMEDA AVE	890	26	23140	R - Residential/Local	O - AC/AC	91
MOSHER	010	MOSHER AVE SE - MOSHER	DEAD END W. OF FULLERTON	SE FLINT ST	769	25	19225	R - Residential/Local	A - AC	74
MOSHER	020	MOSHER AVE SE - MOSHER	SE FLINT ST	SE PARROTT ST	286	39	11154	R - Residential/Local	A - AC	71
MOSHER	030	MOSHER AVE SE - MOSHER	SE PARROTT ST	SE MILL ST	267	33	8811	R - Residential/Local	A - AC	64
MOSHER	040	MOSHER AVE SE - MOSHER	SE MILL ST	SE PINE ST	285	32	9120	R - Residential/Local	A - AC	67
MOSHER	050	MOSHER AVE SE - MOSHER	SE PINE ST	SE STEPHENS ST	253	38	9614	R - Residential/Local	O - AC/AC	80
MOSHER	060	MOSHER AVE SE - MOSHER	SE STEPHENS ST	SE MAIN ST	700	32	22400	R - Residential/Local	A - AC	78
MOTAH	010	MOTAH ST NW - MOTAH	NW MOORE AVE	NW UTAH DR	488	25	12200	R - Residential/Local	A - AC	79
MULHOL	010	MULHOLLAND DR NW - MULHOL	NW GARDEN VALLEY BLVD	NW BETHEL AVE	697	38	26486	C - Collector	A - AC	80
MULHOL	020	MULHOLLAND DR NW - MULHOL	NW BETHEL AVE	NW STEWART PKWY	1865	38	70870	C - Collector	A - AC	81
MUNSON	010	MUNSON CT - MUNSON	NW GARDEN VALLEY BLVD	DEAD END SOUTH	630	10	6300	R - Residential/Local	A - AC	50
MURRAY	010	MURRAY CT SE - MURRAY	SE LOIS ST	CUL DE SAC	126	32	4032	R - Residential/Local	O - AC/AC	82
MYRTLE	010	MYRTLE AVE W - MYRTLE	W NEBO ST	W FAIRHAVEN ST (WEST INT)	499	32	15968	R - Residential/Local	A - AC	63
MYRTLE	020	MYRTLE AVE W - MYRTLE	FAIRHAVEN ST (WEST INT)	W BALLF ST	819	32	26208	R - Residential/Local	O - AC/AC	65
MYRTLE	030	MYRTLE AVE W - MYRTLE	W BALLF ST	W MILITARY AVE	182	14	2548	R - Residential/Local	A - AC	33
MYRTLW	010	MYRTLEWOOD CT W - MYRTLW	W FOOTHILL DR	DEAD END NORTH	374	20	7480	R - Residential/Local	O - AC/AC	84
NASHST	010	NASH ST NE - NASH	NE WINCHESTER ST	NE COMMERCIAL AVE	490	32	15680	R - Residential/Local	A - AC	87
NASHST	020	NASH ST NE - NASH	NE COMMERCIAL AVE	NE FREEMONT AVE	383	31	11873	R - Residential/Local	A - AC	68
NASHST	030	NASH ST NE - NASH	NE FREEMONT AVE	NE MALHEUR AVE	755	20	15100	R - Residential/Local	A - AC	86
NASHST	040	NASH ST NE - NASH	NE MALHEUR AVE	NE BEULAH DR	391	32	12512	R - Residential/Local	A - AC	76
NEBOST	010	NEBO ST W - NEBO	SOUTH DEAD END	W MYRTLE AVE	467	27	12609	R - Residential/Local	A - AC	47
NEBOST	020	NEBO ST W - NEBO	W MYRTLE AVE	W BROWN AVE	779	32	24928	R - Residential/Local	O - AC/AC	80
NEILL	010	NEILL AVE W - NEILL	W BALLF ST	W MAPLE ST	507	32	16224	R - Residential/Local	A - AC	82
NEUNER	010	NEUNER DR NE - NEUNER	NE CHESTNUT AVE	NE STEPHENS ST	805	21	16905	R - Residential/Local	A - AC	33
NEUNER	020	NEUNER DR NE - NEUNER	STEPHENS ST	DEAD END	120	30	3600	R - Residential/Local	A - AC	84
NEVADA	010	NEVADA CT W - NEVADA	W MYRTLE AVE	CUL DE SAC	203	27	5481	R - Residential/Local	O - AC/AC	68
NEWCAS	010	NEWCASTLE ST NW - NEWCAS	NW GARDEN VALLEY BLVD	NW HUGHWOOD AVE	320	37	11840	C - Collector	O - AC/AC	75
NEWTON	010	NEWTON CREEK RD - NEWTON	STEPHENS ST	HUGHES ST	2011	38	76418	C - Collector	A - AC	76
NEWTON	020	NEWTON CREEK RD - NEWTON	HUGHES ST	MARLENE DR	2116	38	80408	C - Collector	A - AC	75
NEWTON	030	NEWTON CREEK RD - NEWTON	MARLENE DR	CITY LIMITS	3038	38	115444	C - Collector	A - AC	72
NORMAN	010	NORMANDY AVE W - NORMAN	CUL DE SAC	W LOOKINGGLASS RD	1212	33	39996	R - Residential/Local	O - AC/AC	86
OAKAV	010	OAK AVE SE - OAK	SE STEPHENS ST	SE JACKSON ST	536	39	20904	A - Arterial	O - AC/AC	83
OAKAV	020	OAK AVE SE - OAK	SE JACKSON ST	SE KANE ST	390	39	15210	A - Arterial	O - AC/AC	85
OAKAV	030	OAK AVE SE - OAK	SE KANE ST	SE CHADWICK ST	257	32	8224	A - Arterial	A - AC	62
OAKBRI	010	OAKBRIAR AVE SE - OAKBRI	SE RIFLE RANGE ST	SE CHINABERRY AVE	562	32	17984	R - Residential/Local	A - AC	93
OAKLAN	010	OAKLAND AVE NE - OAKLAN	NE WILLOW ST	NE STEPHENS ST	580	37	21460	R - Residential/Local	A - AC	91
OAKLAN	020	OAKLAND AVE NE - OAKLAN	NE STEPHENS ST	NE VINE ST	707	32	22624	R - Residential/Local	A - AC	77
ODELL	010	ODELL AVE NE - ODELL	NE WINCHESTER AVE	NE JACKSON ST	411	39	16029	R - Residential/Local	A - AC	81
ODELL	020	ODELL AVE NE - ODELL	NE JACKSON ST	NE CASPER ST	1062	39	41418	R - Residential/Local	A - AC	75
OERDIN	010	OERDING AVE NW - OERDIN	NW CHERRY DR	NW JEFFERSON ST	911	32	29152	R - Residential/Local	A - AC	81
OHIOWA	010	OHIO AVE SE - OHIO	SE RAMP ST	DEAD END	288	16	4608	R - Residential/Local	A - AC	51
OLDME	010	OLD MELROSE RD W - OLD ME	CITY LIMITS 400 FT W GOE	W HARVARD AVE	2765	34	94010	A - Arterial	A - AC	86
ORCUTT	010	ORCUTT AVE SE - ORCUTT	SE JACKSON ST	SE MAIN ST	371	28	10388	R - Residential/Local	O - AC/AC	87
ORIOLE	010	ORIOLE DR W - ORIOLE	W CARDINAL ST	W BROCCOLI ST	834	32	26688	R - Residential/Local	A - AC	84
ORIOLE	020	ORIOLE DR W - ORIOLE	W BROCCOLI ST	W BRADFORD AVE/AGEE ST	1270	32	40640	R - Residential/Local	A - AC	92
OSWEGO	010	OSWEGO AVE NE - OSWEGO	DEAD END WEST	NE DENVER ST	147	17	2499	R - Residential/Local	A - AC	3
OSWEGO	020	OSWEGO AVE NE - OSWEGO	NE DENVER ST	NE FULTON ST	717	16	11472	R - Residential/Local	P - PCC	16
OTIEST	010	OTIE ST NW - OTIE	NW CECIL AVE	ROAD NARROWS	563	32	18016	R - Residential/Local	A - AC	78
OTIEST	020	OTIE ST NW - OTIE	ROAD NARROWS	PARKING LOT	266	16	4256	R - Residential/Local	A - AC	41
OVERLO	010	OVERLOOK AVE SE - OVERLO	SE CHADWICK ST	SE TERRACE DR	958	18	17244	R - Residential/Local	O - AC/AC	65
OVERLO	020	OVERLOOK AVE SE - OVERLO	SE TERRACE DR	SE FISHER DR	307	16	4912	R - Residential/Local	S - ST	4
PARKDA	010	PARKDALE AVE NW - PARKDA	NW LOMA VISTA	NW VALLEJO AVE	713	32	22816	R - Residential/Local	A - AC	68
PARKER	010	PARKER RD - .	NEWTON CREEK RD	END OF PAVEMENT	928	31	28768	R - Residential/Local	O - AC/AC	58
PARKST	010	PARK ST NW - PARK	PARKING LOT GATE	GARDEN VALLEY BLVD	612	20	10620	R - Residential/Local	A - AC	49
PARKVI	010	PARKVIEW CT NE - PARKVI	NE BEULAH DR	DEAD END SOUTH	425	22	9350	R - Residential/Local	A - AC	44
PARKWO	010	PARKWOOD DR SE - PARKWO	SE TERRACE DR	SE SUMMIT DR	1452	32	46464	R - Residential/Local	O - AC/AC	75
PARROT	010	PARROTT ST SE - PARROT	SE MOSHER AVE	SE LANE AVE	366	28	10248	R - Residential/Local	A - AC	95
PARROT	020	PARROTT ST SE - PARROT	SE LANE AVE	SE CASS AVE	374	24	8976	R - Residential/Local	A - AC	96
PARROT	030	PARROTT ST SE - PARROT	SE CASS AVE	SE OAK AVE	372	24	8928	R - Residential/Local	A - AC	96
PARROT	040	PARROTT ST SE - PARROT	SE OAK AVE	DEAD END NORTH	170	39	6630	R - Residential/Local	A - AC	60

City of Roseburg
Five Year Pavement Maintenance Plan
Section Description Inventory Report - Sorted by Street Name

PATRIC	010	PATRICIA ST NW - PATRIC	NW BLACK AVE	NW HILL AVE	426	25	10650	R - Residential/Local	O - AC/AC	82
PATRIC	020	PATRICIA ST NW - PATRIC	NW HILL AVE	PRIVATE DRIVE	116	10	1160	R - Residential/Local	A - AC	27
PATTER	010	PATTERSON ST NE - PATTER	NE DOUGLAS AVE	NE DIAMOND LAKE BLVD	965	17	16405	R - Residential/Local	A - AC	81
PEGGYA	010	PEGGY AVE -	PARKER RD	CUL-DE-SAC	575	31	17825	R - Residential/Local	O - AC/AC	62
PILGER	010	PILGER ST W - PILGER	W MILITARY AVE	W HARVARD AVE	1982	32	63424	R - Residential/Local	A - AC	90
PINEST	010	PINE ST SE - PINE	SE STEPHENS ST/DOUGLAS	SE LANE AVE	1520	34	51680	A - Arterial	O - AC/AC	80
PINEST	020	PINE ST SE - PINE	SE LANE AVE	SE OAK AVE	790	34	26860	A - Arterial	O - AC/AC	82
PINEST	030	PINE ST SE - PINE	DOUGLAS AVE	BIKE PATH	1000	10	10000	R - Residential/Local	A - AC	44
PITZER	010	PITZER ST SE - PITZER	SE DOUGLAS AVE	SE COURT AVE	480	24	11520	R - Residential/Local	A - AC	67
PITZER	020	PITZER ST SE - PITZER	SE COURT AVE	DEAD END NORTH	341	23	7843	R - Residential/Local	A - AC	83
POLKST	010	POLK ST NE - POLK	NE WINCHESTER ST	NE KLAMATH AVE	511	18	9198	R - Residential/Local	A - AC	35
POLKST	020	POLK ST NE - POLK	NE KLAMATH AVE	NE MALHEUR AVE	179	16	2864	R - Residential/Local	A - AC	49
POMONA	010	POMONA ST - POMONA	KINCAID DR	DIAMOND LAKE BLVD	288	32	9216	R - Residential/Local	A - AC	66
POMONA	020	POMONA ST - POMONA	DIAMOND LAKE BLVD	END OF PAVEMENT	812	20	16240	R - Residential/Local	A - AC	61
POPLAR	010	POPLAR ST NE - POPLAR	DEAD END SOUTH	NE CHURCH AVE	118	32	10176	R - Residential/Local	A - AC	99
POPLAR	020	POPLAR ST NE - POPLAR	NE CHURCH AVE	NE BROOKLYN AVE	353	32	4896	R - Residential/Local	A - AC	52
POSTST	010	POST ST NE - POST	NE WEST AVE	NE CHESTNUT AVE	449	22	9878	R - Residential/Local	A - AC	18
PRIMRO	010	PRIMROSE LN NW - PRIMRO	NW KEASEY ST	CUL DE SAC	496	32	15872	R - Residential/Local	A - AC	59
PRINCE	010	PRINCETON AVE W - PRINCE	W UMOQUA ST	DEAD END EAST	426	28	14728	R - Residential/Local	A - AC	76
PRIVAD	010	PRIVADO CT NE - PRIVAD	NE VENTURA ST	CUL DE SAC	218	32	6976	R - Residential/Local	A - AC	77
QUARRY	010	QUARRY RD - QUARRY	KESTER RD	ST HWY 138	1810	24	43440	R - Residential/Local	A - AC	80
RACHEL	010	RACHEL AVE NW - RACHEL	NW ALMIRA ST	NW KEASEY AVE	637	32	20384	R - Residential/Local	A - AC	90
RAINBO	010	RAINBOW ST W - RAINBO	DEAD END/GATE SOUTH	W HARVARD AVE	1211	20	24220	R - Residential/Local	A - AC	84
RAMPST	010	RAMP ST SE - RAMP	SE LOIS DR	SE DOWNEY AVE	1144	27	30888	C - Collector	O - AC/AC	81
RAMPST	020	RAMP ST SE - RAMP	SE DOWNEY AVE	SE BALSAM AVE	532	27	14364	C - Collector	A - AC	93
RAMPST	030	RAMP ST SE - RAMP	SE BALSAM AVE	SE DOUGLAS AVE	544	27	14688	C - Collector	A - AC	61
RANDAL	010	RANDALL CT NW - RANDAL	NW KEASEY ST	CUL DE SAC	225	27	6075	A - Arterial	A - AC	88
RENANN	010	RENANN AVE NW - RENANN	NW EDENBOWER BLVD	NW STEWART PKWY	958	42	40236	C - Collector	O - AC/AC	98
RESERV	010	RESERVOIR AVE SE - RESERV	DEAD END WEST	SE GLENN AVE	629	28	17612	R - Residential/Local	A - AC	48
RESERV	020	RESERVOIR AVE SE - RESERV	SE GLENN AVE	SE TERRACE ST	250	28	7000	R - Residential/Local	A - AC	37
RICEAV	010	RICE AVE SE - RICE	SE MILL ST	SE PINE ST	263	32	8416	R - Residential/Local	A - AC	79
RICEAV	020	RICE AVE SE - RICE	SE PINE ST	SE STEPHENS ST	253	34	8602	R - Residential/Local	A - AC	92
RICEAV	030	RICE AVE SE - RICE	SE STEPHENS ST	SE COBB ST	253	24	6072	R - Residential/Local	A - AC	80
RICEAV	040	RICE AVE SE - RICE	SE COBB ST	SE MAIN ST	929	22	20438	R - Residential/Local	C - AC/PCC	73
RIDGEV	010	RIDGEVIEW CT W - RIDGEV	W MYRTLE AVE	DEAD END SOUTH	370	27	9990	R - Residential/Local	A - AC	45
RIFLER	030	RIFLE RANGE ST NE - RIFLE	NE DIAMOND LAKE BLVD	NE SPENCER CT	1434	41	58794	R - Residential/Local	A - AC	58
RIFLER	040	RIFLE RANGE ST NE - RIFLE	NE SPENCER CT	NE SCHICK AVE	3285	22	72270	R - Residential/Local	A - AC	52
RIFLER	050	RIFLE RANGE ST NE - RIFLE	NE SHICK AVE	CITY LIMITS	124	20	2480	R - Residential/Local	A - AC	75
RIFLER	010	RIFLE RANGE ST SE - RIFLE	SE WALDEN AVE	DEAD END N. OF OAKBRIAR	708	32	22656	R - Residential/Local	A - AC	93
RIFLER	020	RIFLE RANGE ST SE - RIFLE	SE DOUGLAS AVE	SE DIAMOND LAKE BLVD	948	37	35076	R - Residential/Local	A - AC	72
RIVERF	010	RIVERFRONT DR NW - RIVERF	NW HARVEY AVE	HOUSE #1244	271	32	8672	R - Residential/Local	A - AC	89
RIVERF	020	RIVERFRONT DR NW - RIVERF	HOUSE #1244	NW KRING ST	437	32	13984	R - Residential/Local	A - AC	86
RIVERS	010	RIVERSIDE DR W - RIVERS	W BOWDEN ST	W LILBURN AVE	1488	24	35712	R - Residential/Local	C - AC/PCC	85
RIVERY	010	RIVERVIEW DR NW - RIVERY	NW WHIPPLE AVE	100 FT W OF GARDEN ST	249	20	4980	R - Residential/Local	A - AC	82
RIVERY	020	RIVERVIEW DR NW - RIVERY	100 FT W OF GARDEN ST	NW JEFFERSON AVE/ NW HA	600	32	19200	R - Residential/Local	A - AC	84
ROBERT	010	ROBERTS AVE SE - ROBERT	SE STEPHENS ST	SE COBB ST	258	24	6192	R - Residential/Local	C - AC/PCC	84
ROBERT	020	ROBERTS AVE SE - ROBERT	SE COBB ST	SE MAIN ST	941	20	18820	R - Residential/Local	C - AC/PCC	43
ROCKYR	010	ROCKY RIDGE DR NE - ROCKY	NE GARDEN VALLEY BLVD	875 FT EAST OF GARDEN VA	875	32	28000	R - Residential/Local	A - AC	74
ROCKYR	020	ROCKY RIDGE DR NE - ROCKY	875 FT EAST OF GARDEN VA	NE CAMBRIAN CT	871	32	27872	R - Residential/Local	A - AC	70
ROCKYR	030	ROCKY RIDGE DR NE - ROCKY	NE CAMBRIAN CT	NE ROCKY DR	742	32	23744	R - Residential/Local	A - AC	64
ROCKYR	040	ROCKY RIDGE DR NE - ROCKY	NE ROCKY DR	540 FT N. OF ROCKY DR	541	32	17312	R - Residential/Local	A - AC	74
ROCKYR	050	ROCKY RIDGE DR NE - ROCKY	540 FT N. OF ROCKY DR	50 FT N. OF REAGAN DR	1087	32	34784	R - Residential/Local	A - AC	78
ROCKYR	060	ROCKY RIDGE DR NE - ROCKY	50 FT N OF REAGAN DR	100 FT N OF ALAMEDA AVE	655	32	20960	R - Residential/Local	A - AC	91
ROSELA	010	ROSELAND AVE NE - ROSELA	NE STEPHENS ST	NE VINE ST	887	32	28384	R - Residential/Local	A - AC	64
ROSEMA	010	ROSEMARY AVE - ROSEMA	LOOKINGGLASS RD	TEMP DEAD END	1394	31	43214	R - Residential/Local	A - AC	87
ROSEMO	010	ROSEMOND AVE W - ROSEMO	W BALF ST	DEAD END EAST	376	32	12032	R - Residential/Local	A - AC	67
ROSEST	010	ROSE ST SE - ROSE	SE MOSHER AVE	SE CASS AVE	729	38	27702	R - Residential/Local	A - AC	79
ROSEST	020	ROSE ST SE - ROSE	SE CASS AVE	SE WASHINGTON AVE	705	38	26790	R - Residential/Local	A - AC	80
ROSEST	030	ROSE ST SE - ROSE	SE WASHINGTON AVE	SE DOUGLAS AVE	353	58	20474	R - Residential/Local	A - AC	81
ROSEST	040	ROSE ST SE - ROSE	SE DOUGLAS AVE	SE COURT AVE	347	20	6940	R - Residential/Local	A - AC	86
ROSSAV	010	ROSS AVE NE - ROSS	NE LINCOLN ST	END OF PAVEMENT	125	32	4000	R - Residential/Local	A - AC	81
ROWEST	010	ROWE AVE NE - ROWE	WINCHESTER ST	DEAD END WEST	241	22	5302	R - Residential/Local	P - PCC	10
RUSSEL	010	RUSSEL AVE - RUSSEL	STEPHENS ST	END OF PAVEMENT	760	20	15200	R - Residential/Local	A - AC	77
RUSTCT	010	RUST CT SE - RUST	SE LELAND ST	DEAD END	383	8	3064	R - Residential/Local	A - AC	13
RUTTER	010	RUTTER LN NW - RUTTER	NW BETHEL AVE	NW CECIL AVE	315	20	6300	R - Residential/Local	A - AC	79
RUTTER	020	RUTTER LN NW - RUTTER	NW CECIL AVE	PARKING LOT	190	20	3800	R - Residential/Local	A - AC	52
SAFFRO	010	SAFFRON DR W - SAFFRON	TARRAGON DR	DEAD END WEST	100	25	2500	R - Residential/Local	A - AC	95
SALIDA	010	SALIDA CT W - SALIDA	W SHENANDOAH ST	CUL DE SAC	230	32	7360	R - Residential/Local	O - AC/AC	79
SANDER	010	SANDERS AVE W - SANDER	W BROCOLLI ST	CUL DE SAC WEST	700	32	22400	R - Residential/Local	A - AC	88
SANFOR	010	SANFORD AVE SE - SANFOR	SE MAIN ST	SE STARMER ST	1078	17	18326	R - Residential/Local	O - AC/AC	78
SELLWO	010	SELLWOOD ST NW - SELLWO	NW LAMONT ST	NW DELRIDGE AVE	282	32	9024	R - Residential/Local	A - AC	81
SELMAR	010	SELMAR CT W - SELMAR	W FINLAY AVE	CUL DE SAC	292	25	7300	R - Residential/Local	O - AC/AC	84
SHAMBR	010	SHAMBROOK AVE NE - SHAMBR	SE STEPHENS ST	NE WINCHESTER ST	358	32	11456	R - Residential/Local	O - AC/AC	70
SHANTE	010	SHANTEL ST NW - SHANTE	NW DAYSHA DR	END OF PAVEMENT	412	32	13184	R - Residential/Local	A - AC	84
SHARON	010	SHARON AVE SE - SHARON	DEAD END SOUTH	HOUSE #946	553	32	17696	R - Residential/Local	A - AC	84
SHARON	020	SHARON AVE SE - SHARON	HOUSE #946	SE LOIS DR (NORTH INT)	767	32	24544	R - Residential/Local	O - AC/AC	77
SHARP	010	SHARP AVE W - SHARP	W HICKORY ST	W BROCCOLI ST	1675	32	53600	R - Residential/Local	O - AC/AC	83
SHASTA	010	SHASTA AVE W - SHASTA	W HICKORY ST	W LOOKINGGLASS RD	1205	32	38560	R - Residential/Local	O - AC/AC	91
SHENAN	010	SHENANDOAH ST W - SHENAN	W HARVARD AVE	W BRADFORD AVE	890	32	28480	R - Residential/Local	O - AC/AC	81
SHERID	010	SHERIDAN ST SE - SHERID	SE MOSHER AVE	145 FT S. OF CASS AVE	628	32	20096	R - Residential/Local	O - AC/AC	80
SHERID	020	SHERIDAN ST SE - SHERID	145 FT S. OF CASS AVE	SE CASS AVE	145	24	3480	R - Residential/Local	A - AC	84
SHERWO	010	SHERWOOD AVE W - SHERWO	DEAD END W. OF HICKORY S	W CENTER ST	1034	32	33088	R - Residential/Local	O - AC/AC	92
SHERWO	020	SHERWOOD AVE W - SHERWO	W CENTER ST	W BROCCOLI ST	991	32	31712	R - Residential/Local	O - AC/AC	74
SHORT	010	SHORT ST SE - SHORT	SE SYKES AVE	SE SPRING ST	391	22	8602	R - Residential/Local	P - PCC	43
SHORT	020	SHORT ST SE - SHORT	BURKE AVE	GATE	90	24	2160	R - Residential/Local	A - AC	91
SILVER	010	SILVER COURT SE - SILVERC	W FROMDAHL DR	CUL DE SAC	203	32	6496	R - Residential/Local	A - AC	65
SOMERS	010	SOMERSET CT - SOMERS	KINCAID DR	CUL DE SAC	229	31	7099	R - Residential/Local	A - AC	81
SOUTHW	010	SOUTHWATER DR NW - SOUTHW	CUL DE SAC S. OF KRING ST	NW BASCO AVE	634	32	20288	R - Residential/Local	A - AC	84
SPRAGU	010	SPRAGUE CT W - SPRAGU	W HARRIS HILLS DR	CUL DE SAC	275	32	8800	R - Residential/Local	A - AC	93
SPRAYC	010	SPRAY CT NW - SPRAY	NW KEASEY ST	CUL DE SAC	376	27	10152	R - Residential/Local	O - AC/AC	80
SPRING	010	SPRING AVE SE - SPRING	SE SHORT ST	SE MILL ST	252	24	6048	R - Residential/Local	P - PCC	26
SPRING	020	SPRING AVE SE - SPRING	SE MILL ST	SE PINE ST	266	32	8512	R - Residential/Local	A - AC	80
SPRING	030	SPRING AVE SE - SPRING	SE PINE ST	SE STEPHENS ST	251	32	8032	R - Residential/Local	A - AC	84

City of Roseburg
Five Year Pavement Maintenance Plan
Section Description Inventory Report - Sorted by Street Name

SPRUCE	010	SPRUCE ST SE - SPRUCE	SE PARROTT ST	HOUSE #673	526	20	10520	R - Residential/Local	A - AC	95
SPRUCE	020	SPRUCE ST SE - SPRUCE	HOUSE #673	SE OAK AVE	281	22	6182	R - Residential/Local	A - AC	95
SPRUCE	030	SPRUCE ST SE - SPRUCE	SE OAK AVE	SE WASHINGTON AVE	375	38	14250	R - Residential/Local	A - AC	93
SPRUCE	040	SPRUCE ST SE - SPRUCE	SE WASHINGTON AVE	SE DOUGLAS AVE	357	28	9996	R - Residential/Local	A - AC	93
STANTO	020	STANTON ST W - STANTO	MEYERS ACTIVITY CENTER	W BERTHA AVE	642	37	23754	R - Residential/Local	A - AC	78
STANTO	030	STANTON ST W - STANTO	W BERTHA AVE	W HARVARD AVE	925	32	29600	R - Residential/Local	O - AC/AC	66
STARME	010	STARMER ST SE - STARME	SE MARSTERS AVE	SE BOOTH AVE	440	20	8800	R - Residential/Local	O - AC/AC	75
STARME	020	STARMER ST SE - STARME	SE BOOTH AVE	DEAD END NORTH OF SANF	969	16	15504	R - Residential/Local	A - AC	9
STEELE	010	STEELE CT NE - STEELE	NE LINCOLN ST	CUL DE SAC	176	32	5632	R - Residential/Local	A - AC	80
STELLE	010	STELLERS EAGLE ST SE - STELLE	SE GOLDEN EAGLE ST	TEMP DEAD END	382	32	12224	R - Residential/Local	A - AC	84
STEPHE	050	STEPHENS ST NE - STEPHE	SE DIAMOND LAKE BLVD	NE GARDEN VALLEY BLVD	5235	68	355980	A - Arterial	O - AC/AC	70
STEPHE	060	STEPHENS ST NE - STEPHE	NE GARDEN VALLEY BLVD	NE ALAMEDA AVE	1540	70	107800	A - Arterial	O - AC/AC	80
STEPHE	070	STEPHENS ST NE - STEPHE	NE ALAMEDA AVE	NE MEADOW AVE	2453	70	171710	A - Arterial	O - AC/AC	91
STEPHE	080	STEPHENS ST NE - STEPHE	NE MEADOW AVE	NE NEWTON CREEK RD	2720	70	190400	A - Arterial	O - AC/AC	91
STEPHE	090	STEPHENS ST NE - STEPHE	NE NEWTON CREEK RD	NE EDENBOWER BLVD	1577	70	110390	A - Arterial	O - AC/AC	81
STEPHE	100	STEPHENS ST NE - STEPHE	NE EDENBOWER BLVD	ISABELL AVE	2459	46	113114	A - Arterial	O - AC/AC	67
STEPHE	110	STEPHENS ST NE - STEPHE	ISABELL AVE	KENNETH FORD DR	2245	46	103270	A - Arterial	O - AC/AC	68
STEPHE	120	STEPHENS ST NE - STEPHE	KENNETH FORD DR	200' N/O MARY ANN LN	1264	46	58144	A - Arterial	O - AC/AC	72
STEPHE	005	STEPHENS ST SE - STEPHE	CITY LIMITS SOUTH	MAIN ST ACCESS RD	671	45	30195	A - Arterial	O - AC/AC	84
STEPHE	010	STEPHENS ST SE - STEPHE	CITY LIMITS SOUTH	BEG OF DIVIDED HWY (ONE	1370	45	61650	A - Arterial	O - AC/AC	78
STEPHE	020	STEPHENS ST SE - STEPHE	BEG OF DIVIDED HWY (ONE	W BURKE AVE	990	42	41580	A - Arterial	C - AC/PCC	74
STEPHE	030	STEPHENS ST SE - STEPHE	W BURKE AVE	SE LANE AVE	2292	42	96264	A - Arterial	C - AC/PCC	76
STEPHE	040	STEPHENS ST SE - STEPHE	SE LANE AVE	SE OAK AVE	750	37	27750	A - Arterial	C - AC/PCC	75
STERLI	010	STERLING DR - STERLI	STEPHENS ST	PRIVATE DR	860	22	18920	R - Residential/Local	A - AC	71
STEWAR	140	STEWART PKWY NE - STEWAR	NW FAIRMOUNT ST	NE AIRPORT RD	305	58	17690	A - Arterial	A - AC	82
STEWAR	150	STEWART PKWY NE - STEWAR	NE AIRPORT RD	NE STEPHENS ST	913	66	60258	A - Arterial	O - AC/AC	75
STEWAR	010	STEWART PKWY NW - STEWAR	W HARVARD AVE	SOUTH END OF BRIDGE	274	51	13974	A - Arterial	O - AC/AC	93
STEWAR	020	STEWART PKWY NW - STEWAR	SOUTH END OF BRIDGE	NORTH END OF BRIDGE	670	32	21440	A - Arterial	P - PCC	100
STEWAR	030	STEWART PKWY NW - STEWAR	NORTH END OF BRIDGE	175 FT N.OF STEWART PARK	471	46	21666	A - Arterial	O - AC/AC	54
STEWAR	040	STEWART PKWY NW - STEWAR	175 N. OF STEWART PARK DR	450' SOUTH OF HARVEY	830	46	58880	A - Arterial	O - AC/AC	69
STEWAR	040	STEWART PKWY NW - STEWAR	450' SOUTH OF HARVEY	NW HARVEY AVE	450	46	58880	A - Arterial	A - AC	96
STEWAR	050	STEWART PKWY NW - STEWAR	NW HARVEY AVE	BOX CULVERT S/O FORD FO	1924	60	115440	A - Arterial	A - AC	96
STEWAR	060	STEWART PKWY NW - STEWAR	BOX CULVERT S/O FORD FO	ROAD WIDENS/BEGIN 5 LANE	1233	67	82611	A - Arterial	A - AC	96
STEWAR	070	STEWART PKWY NW - STEWAR	ROAD WIDENS/BEGIN 5 LANE	NW VALLEY VIEW DR	550	67	36850	A - Arterial	O - AC/AC	97
STEWAR	080	STEWART PKWY NW - STEWAR	NW VALLEY VIEW DR	NW GARDEN VALLEY BLVD	305	67	20435	A - Arterial	O - AC/AC	96
STEWAR	090	STEWART PKWY NW - STEWAR	NW GARDEN VALLEY DR	442 FT N. OF GARDEN VALLE	442	92	40664	A - Arterial	O - AC/AC	96
STEWAR	100	STEWART PKWY NW - STEWAR	442 FT N. OF GARDEN VALLE	NW RENANN AVE	1987	66	131142	A - Arterial	O - AC/AC	71
STEWAR	110	STEWART PKWY NW - STEWAR	NW RENANN AVE	EDENBOWER BLVD	2540	66	167640	A - Arterial	O - AC/AC	96
STEWAR	120	STEWART PKWY NW - STEWAR	EDENBOWER BLVD	NW AVIATION BLVD	2637	58	152946	A - Arterial	A - AC	78
STEWAR	130	STEWART PKWY NW - STEWAR	NW AVIATION BLVD	NW FAIRMOUNT ST	1503	58	87174	A - Arterial	O - AC/AC	84
STEWPA	010	STEWART PARK DR NW - STEWAR	NW STEWART PKWY	VETERANS WAY	2574	26	66924	R - Residential/Local	A - AC	73
STEWPA	020	STEWART PARK DR NW - STEWAR	NW VETERANS WAY	W HARVARD AVE	1606	20	32120	R - Residential/Local	A - AC	71
STONE	010	STONE AVE SE - STONE	SE JACKSON ST	SE HAMILTON ST	255	14	3570	R - Residential/Local	S - ST	3
STRONG	010	STRONG AVE SE - STRONG	SE EDDY ALLEY	DEAD END	529	10	5290	R - Residential/Local	A - AC	42
SUMMIT	010	SUMMIT DR SE - SUMMIT	DEAD END SOUTH	SE PARKWOOD DR	1238	32	39616	R - Residential/Local	O - AC/AC	79
SUMMIT	020	SUMMIT DR SE - SUMMIT	SE PARKWOOD DR	SE TERRACE DR	934	32	29888	R - Residential/Local	O - AC/AC	77
SUNBER	010	SUNBERRY DR NW - SUNBER	DEAD END WEST OF ANDRE	NW TROOST ST	1044	32	33408	R - Residential/Local	A - AC	77
SUNSET	010	SUNSET ST NE - SUNSET	NE GARDEN VALLEY BLVD	APT PARKING LOT	204	22	4488	R - Residential/Local	A - AC	68
SUNSET	020	SUNSET ST NE - SUNSET	NE ALAMEDA AVE	NE BARAGER AVE	434	32	13888	R - Residential/Local	A - AC	70
SUNSET	030	SUNSET ST NE - SUNSET	NE BARAGER AVE	200 FT N. OF TODD ST	1481	32	47392	R - Residential/Local	A - AC	94
SUNSHI	010	SUNSHINE DR - SUNSHI	ST HWY 138	CITY LIMITS NORTH	1149	32	36768	R - Residential/Local	A - AC	60
SUNSLP	010	SUNSET LP NE - SUNSEL	NE SUNSET ST	NE SUNSET ST	1008	32	32256	R - Residential/Local	A - AC	93
SUSAN	010	SUSAN ST W - SUSAN	W CENTER ST	W SHARP AVE	588	32	18816	R - Residential/Local	A - AC	82
SYCAN	010	SYCAN CT - SYCAN	W HARRIS HILLS DR	CUL DE SAC	234	32	7488	R - Residential/Local	A - AC	47
SYKES	010	SYKES AVE SE - SYKES	SE SHORT ST	SE MILL ST	272	22	5984	R - Residential/Local	P - PCC	88
SYKES	020	SYKES AVE SE - SYKES	SE MILL ST	SE PINE ST	258	32	8256	R - Residential/Local	A - AC	83
SYKES	030	SYKES AVE SE - SYKES	SE PINE ST	SE STEPHENS ST	253	34	8602	R - Residential/Local	A - AC	90
TAHOE	010	TAHOE AVE NE - TAHOE	NE FULTON ST	DEAD END EAST	297	17	5049	R - Residential/Local	A - AC	47
TANAGE	010	TANAGER ST W - TANAGE	W SHARP AVE	W ORIOLE DR	430	32	13760	R - Residential/Local	A - AC	82
TARRAG	010	TARRAGON DR W - TARRAG	DEAD END S. OF WOODSIDE	DEAD END N. OF ROSEMARY	855	31	26505	R - Residential/Local	A - AC	95
TAYLOR	010	TAYLOR ST NE - TAYLOR	NE BROOKLYN AVE	NE ALAMEDA AVE	486	26	12636	R - Residential/Local	O - AC/AC	80
TEMPLI	010	TEMPLIN AVE SE - TEMPLI	SE ARIZONA ST	SE FULLERTON ST	480	22	10560	R - Residential/Local	O - AC/AC	83
TEMPLI	020	TEMPLIN AVE SE - TEMPLI	SE FULLERTON ST	SE FLINT ST	137	22	3014	R - Residential/Local	A - AC	43
TERRAC	010	TERRACE DR SE - TERRAC	SE SUMMIT DR	SE CASCADE CT	2250	25	56250	R - Residential/Local	A - AC	57
TERRAC	020	TERRACE DR SE - TERRAC	SE CASCADE CT	SE LANE AVE	525	25	13125	R - Residential/Local	A - AC	57
TERRAC	030	TERRACE DR SE - TERRAC	SE LANE AVE	SE PARKWOOD DR	1527	28	42756	R - Residential/Local	O - AC/AC	80
THOMPS	010	THOMPSON ST SE - THOMPS	SE RICE AVE	SE ROBERTS AVE	370	20	7400	R - Residential/Local	O - AC/AC	72
THOMPS	020	THOMPSON ST SE - THOMPS	SE ROBERTS AVE	SE WAITE AVE	350	32	11200	R - Residential/Local	A - AC	77
TOBYCT	010	TOBY CT - TOBYCT	LOOKINGGLASS	HAMMERHEAD	509	31	15779	R - Residential/Local	A - AC	84
TODDST	010	TODD ST NE - TODD	NE SUNSET ST	HOUSE #2069 SUNSET (PRIV	125	20	2500	R - Residential/Local	A - AC	93
TODDST	020	TODD ST NE - TODD	HOUSE #1889	NE ALAMEDA AVE	934	32	29888	R - Residential/Local	A - AC	90
TODDST	030	TODD ST NE - TODD	NE ALAMEDA AVE	NE BROOKLYN AVE	665	32	21280	R - Residential/Local	A - AC	76
TODDST	040	TODD ST NE - TODD	NE BROOKLYN AVE	BEG OF PAVEMENT	433	32	13856	R - Residential/Local	A - AC	48
TROOST	005	TROOST ST NW - TROOST	HOUSE #1361	LOT#1441/CTY LMTS S	859	48	41232	C - Collector	O - AC/AC	77
TROOST	010	TROOST ST NW - TROOST	LOT #1441/CTY LMTS S	NW CALKINS AVE	782	48	37536	C - Collector	O - AC/AC	74
TROOST	024	TROOST ST NW - TROOST	NW CALKINS AVE	NW DELRIDGE AVE	1377	48	66096	C - Collector	A - AC	72
TROOST	026	TROOST ST NW - TROOST	NW DELRIDGE AVE	NW MOORE AVE	460	48	22080	C - Collector	A - AC	72
TROOST	032	TROOST ST NW - TROOST	NW MOORE AVE	NW SUNBERRY DRIVE	648	48	31104	C - Collector	A - AC	68
TROOST	034	TROOST ST NW - TROOST	NW SUNBERRY DRIVE	NW GARDEN VALLEY BLVD	521	48	25008	C - Collector	A - AC	76
TROOST	040	TROOST ST NW - TROOST	NW GARDEN VALLEY BLVD	NW HUGHWOOD AVE	350	37	12950	C - Collector	A - AC	74
TROOST	050	TROOST ST NW - TROOST	NW HUGHWOOD AVE	CUL DE SAC	346	25	8650	C - Collector	A - AC	79
ULRICH	010	ULRICH AVENUE NW - ULRICH	NW KEASEY ST	DEAD END EAST	435	24	10440	R - Residential/Local	A - AC	82
UMPQUA	010	UMPQUA ST W - UMPQUA	W MILITARY AVE	W HARVARD AVE	380	32	12160	R - Residential/Local	A - AC	60
UMPQUA	020	UMPQUA ST W - UMPQUA	W HARVARD AVE	W PRINCETON AVE	1007	32	32224	R - Residential/Local	A - AC	76
UMPQUA	030	UMPQUA ST W - UMPQUA	W PRINCETON AVE	50 FT N. OF ESPERANZA CT	580	32	18560	R - Residential/Local	A - AC	81
UNION	010	UNION ST W - UNION	W MYRTLE AVE	W BROWN AVE	576	27	15552	R - Residential/Local	A - AC	60
UNION	020	UNION ST W - UNION	W BROWN AVE	W HARVARD AVE	399	27	10773	R - Residential/Local	A - AC	42
UTAHDR	010	UTAH DR NW - UTAH	NW LUTH ST	NW KLINE ST	620	32	19840	R - Residential/Local	A - AC	79
UTAHDR	020	UTAH DR NW - UTAH	NW KLINE ST	NW MOTAH ST	229	25	5725	R - Residential/Local	A - AC	78
VALECT	010	VALE CT NW - VALE	NW KLINE ST	CUL DE SAC	625	32	20000	R - Residential/Local	A - AC	80
VALLEJ	010	VALLEJO DR NW - VALLEJ	NW CHAMBERS DR	NW LOMA VISTA DR	1208	32	38656	R - Residential/Local	A - AC	88
VALLEY	010	VALLEY VIEW DR NW - VALLEY	CUL DE SAC W. OF WATTERS	NW KLINE ST	1481	32	47392	R - Residential/Local	A - AC	95
VALLEY	020	VALLEY VIEW DR NW - VALLEY	NW KLINE ST	NW KEASEY ST	1088	24	26112	C - Collector	C - AC/PCC	82

City of Roseburg
Five Year Pavement Maintenance Plan
Section Description Inventory Report - Sorted by Street Name

VALLEY	030	VALLEY VIEW DR NW - VALLEY	NW KEASEY ST	NW STEWART PKWY	813	38	30894	C - Collector	O - AC/AC	97
VENTUR	010	VENTURA ST NE - VENTUR	NE DENN AVE	HOUSE #796	1358	32	43456	R - Residential/Local	A - AC	79
VENTUR	020	VENTURA ST NE - VENTUR	HOUSE #796	HOUSE #951	594	32	19008	R - Residential/Local	A - AC	85
VERMIL	010	VERMILLION ST NW - VERMIL	NW EDENBOWER BLVD	DEAD END	258	37	9546	R - Residential/Local	A - AC	83
VERONI	010	VERONICA CT NW - VERONI	NW ESQUIRE DR	CUL DE SAC	168	32	5376	R - Residential/Local	A - AC	87
VINEST	010	VINE ST NE - VINE	NE GARDEN VALLEY BLVD	NE ALAMEDA AVE	1404	32	44928	C - Collector	A - AC	84
VINEST	020	VINE ST NE - VINE	NE ALAMEDA AVE	NE MEADOW AVE	2311	32	73952	C - Collector	A - AC	89
VIRGIN	010	VIRGINIA CT SE - VIRGIN	CUL DE SAC SOUTH	SE GERMOND AVE	404	24	9696	R - Residential/Local	A - AC	80
VISTA	010	VISTA FE CT NE - VISTA	NE ROCKY RIDGE DR	CUL DE SAC	409	32	13088	R - Residential/Local	O - AC	92
WAITE	010	WAITE AVE SE - WAITE	SE STEPHENS ST	SE JACKSON ST	492	24	11808	R - Residential/Local	A - AC	78
WAITE	020	WAITE AVE SE - WAITE	SE HAMILTON ST	SE MAIN ST	287	32	9184	R - Residential/Local	A - AC	81
WALDON	010	WALDON AVE SE - WALDON	SE RAMP ST	SCHOOL PARKING LOT	1203	32	38496	R - Residential/Local	A - AC	94
WALKER	010	WALKER CT NE -	CUL-DE-SAC EAST	HEWITT RD	441	32	14112	R - Residential/Local	A - AC	71
WALNUT	010	WALNUT ST NE - WALNUT	NE COLLEGE AVE	NE WEST AVE	490	32	15680	R - Residential/Local	O - AC/AC	59
WALNUT	020	WALNUT ST NE - WALNUT	NE WEST AVE	NE CHESTNUT AVE	451	32	14432	R - Residential/Local	A - AC	70
WALNUT	030	WALNUT ST NE - WALNUT	NE CHESTNUT AVE	NW GARDEN VALLEY BLVD	1312	38	49856	C - Collector	A - AC	75
WALTER	010	WALTER CT - WALTER	BROAD ST	CUL DE SAC EAST	162	17	2754	R - Residential/Local	A - AC	78
WANELL	010	WANELL ST NW - WANELL	NW CALKINS AVE	NW BEAUMONT AVE	621	32	19872	R - Residential/Local	O - AC/AC	84
WARDAV	010	WARD AVE NE - WARD	NE CEDAR ST	DEAD END/GATE	717	38	27246	R - Residential/Local	A - AC	88
WARREN	010	WARREN CT W - WARREN	W OLD MELROSE RD	DEAD END NORTH	222	27	5994	R - Residential/Local	A - AC	79
WASHIN	010	WASHINGTON AVE SE - WASHIN	SE STEPHENS ST	SE KANE ST	903	34	30702	A - Arterial	O - AC/AC	85
WASHIN	020	WASHINGTON AVE SE - WASHIN	SE KANE ST	SE CHADWICK ST	262	34	8908	A - Arterial	O - AC/AC	76
WASHIN	030	WASHINGTON AVE SE - WASHIN	SE CHADWICK ST	END OF CURB	421	29	12209	R - Residential/Local	O - AC/AC	77
WATSON	010	WATSON ST SE - WATSON	DEAD END SOUTH	SE LANE AVE	320	20	6400	R - Residential/Local	O - AC/AC	66
WATTER	010	WATTERS ST NW - WATTER	NW MOORE AVE	NW VALLEY VIEW DR	979	32	31328	R - Residential/Local	A - AC	84
WESTAV	010	WEST AVE NE - WEST	NE COLLEGE DR	NE CEDAR ST	234	20	4680	R - Residential/Local	S - ST	42
WESTAV	020	WEST AVE NE - WEST	NE CEDAR ST	NE POST ST	736	18	13248	R - Residential/Local	S - ST	23
WESTAV	030	WEST AVE NE - WEST	NE POST ST	NE ALDER ST	242	17	4114	R - Residential/Local	A - AC	39
WHART	010	WHARTON ST W - WHARTO	W MYRTLE AVE	W BROWN AVE	599	32	19168	R - Residential/Local	O - AC/AC	68
WHART	020	WHARTON ST W - WHARTO	W BROWN AVE	W HARVARD AVE	403	32	12896	R - Residential/Local	O - AC/AC	70
WHIPPL	010	WHIPPLE AVE NW - WHIPPL	NW RIVERVIEW DR	NW GARDEN ST	405	20	8100	R - Residential/Local	A - AC	80
WHIPPL	020	WHIPPLE AVE NW - WHIPPL	NW GARDEN ST	NW JEFFERSON ST	511	32	16352	R - Residential/Local	A - AC	84
WIDEAV	010	WIDE AVE NW - WIDEAV	HOME DEPOT PARKING LOT	AVIATION BLVD	315	38	11970	R - Residential/Local	A - AC	82
WILDWO	010	WILDWOOD AVE SE - WILDWO	SE TERRACE ST	DEAD END	408	10	4080	R - Residential/Local	A - AC	41
WILLOW	010	WILLOW ST NE - WILLOW	NE GARDEN VALLEY BLVD	NE OAKLAND AVE	476	37	17612	R - Residential/Local	A - AC	89
WINCHE	010	WINCHESTER ST NE - WINCHE	NE DIAMOND LAKE BLVD	NE KLAMATH AVE	2087	42	87654	R - Residential/Local	A - AC	60
WINCHE	020	WINCHESTER ST NE - WINCHE	NE KLAMATH AVE	NE STEPHENS ST	782	30	23460	R - Residential/Local	A - AC	82
WINTER	010	WINTER RIDGE DR W - WINTER	125 FT S. OF JUNIPER ST	W LORRAINE AVE	658	32	21056	R - Residential/Local	A - AC	79
WINTER	022	WINTER ST NE - WINTER	DEAD END SOUTH	BROOKLYN AVE	644	26	16744	R - Residential/Local	A - AC	33
WINTER	024	WINTER ST NE - WINTER	BROOKLYN AVE	ALAMEDA AVE	502	26	13052	R - Residential/Local	O - AC/AC	88
WINTER	030	WINTER ST NE - WINTER	NE ALAMEDA AVE	DEAD END NORTH	154	26	4004	R - Residential/Local	A - AC	72
WITHER	010	WITHERSPOON AVE NW - WITHER	CUL DE SAC WEST OF AVER	HOUSE #2070	1119	32	35808	R - Residential/Local	A - AC	84
WITHER	020	WITHERSPOON AVE NW - WITHER	HOUSE #2070	TROOST ST	655	32	20960	R - Residential/Local	A - AC	82
WOODOA	010	WOODOAK DR NW - WOODOA	WOODWILLOW DR	WOODWILLOW DR	624	32	19968	R - Residential/Local	A - AC	74
WOODRO	010	WOODROSE LN NW - WOODRO	WOODWILLOW DR	CUL DE SAC	357	32	11424	R - Residential/Local	A - AC	89
WOODSI	010	WOODSIDE AVE W - WOODSI	LOOKINGGLASS RD	TARRAGON DR	563	31	17453	R - Residential/Local	A - AC	95
WOODWA	010	WOODWARD AVE SE - WOODWA	SE MILL ST	SE PINE ST	258	32	8256	R - Residential/Local	A - AC	80
WOODWA	020	WOODWARD AVE SE - WOODWA	SE PINE ST	SE STEPHENS ST	260	38	9880	R - Residential/Local	A - AC	77
WOODWI	010	WOODWILLOW DR NW - WOODWI	NW KLINE ST	NW KLINE ST	1425	32	45600	R - Residential/Local	A - AC	78
WRIGHT	010	WRIGHT AVE NE - WRIGHT	NE STEPHENS ST	NE WINCHESTER ST	237	22	5214	C - Collector	A - AC	82
WRIGHT	020	WRIGHT AVE NE - WRIGHT	NE WINCHESTER ST	NE LINCOLN ST	193	24	4632	C - Collector	A - AC	41
YALEAV	010	YALE AVE W - YALE	W MAPLE ST	W HARRISON ST	233	28	6524	R - Residential/Local	A - AC	74
YOUNGIW	010	YOUNGWOOD CT NW - YOUNGIW	NW DOMENICO DR	CUL DE SAC	250	32	8000	R - Residential/Local	O - AC/AC	95
YOUNT	010	YOUNT AVE NE - YOUNT	NE GARRECHT ST	NE PATTERSON ST	542	20	10840	R - Residential/Local	O - AC/AC	91

City of Roseburg
Five Year Pavement Maintenance Plan
Section Description Inventory Report - Sorted by PCI per Functional Class

Street ID	Section ID	Street Name	From	To	Length	Width	Area	Functional Class	Surface Type	PCI
MAINST	070	MAIN ST SE - MAIN	50 FT N. OF HAWTHORNE AV	257 FT S. OF MOSHER AVE	396	28	11088	R - Residential/Local	A - AC	100
MAINST	080	MAIN ST SE - MAIN	257 FT S. OF MOSHER AVE	SE MOSHER AVE	257	28	7196	R - Residential/Local	A - AC	100
MAINST	090	MAIN ST SE - MAIN	SE MOSHER AVE	SE LANE AVE	382	36	13752	R - Residential/Local	A - AC	100
BLACK	020	BLACK AVE NW - BLACK	NW ESTELLE AVE	PARKING LOT/150 FT E/O DO	358	30	10740	R - Residential/Local	A - AC	99
POPLAR	010	POPLAR ST NE - POPLAR	DEAD END SOUTH	NE CHURCH AVE	318	32	10176	R - Residential/Local	A - AC	99
FAIRHA	010	FAIRHAVEN ST W - FAIRHA	W DEAD END	W MYRTLE AVE	313	18	5634	R - Residential/Local	A - AC	98
KATIEA	010	KATIE ALLEYWAY . .	KATIE DR S INT	KATIE DR N INT	419	11	4609	R - Residential/Local	A - AC	98
KATIED	010	KATIE DR . .	TROOST S. INT.	TROOST N. INT	846	32	27072	R - Residential/Local	A - AC	98
BOULDE	020	BOULDER DR NW - BOULDER	190' S/O EDENBOWER BLVD	640' S/O EDENBOWER BLVD	447	36	16092	R - Residential/Local	A - AC	96
BROWN	010	BROWN AVE W - BROWN	W NEBO ST	W FAIRHAVEN ST	454	32	14528	R - Residential/Local	A - AC	96
METZGE	010	METZGER CT - METZGE	CASS AVE	PRIVATE DR	168	14	2352	R - Residential/Local	A - AC	96
PARROT	020	PARROTT ST SE - PARROT	SE LANE AVE	SE CASS AVE	374	24	8976	R - Residential/Local	A - AC	96
PARROT	030	PARROTT ST SE - PARROT	SE CASS AVE	SE OAK AVE	372	24	8928	R - Residential/Local	A - AC	96
CANTER	010	CANTERBURY DR NW - CANTER	NW LILA AVE	HOUSE #2390	442	27	11934	R - Residential/Local	A - AC	95
CANTER	020	CANTERBURY DR NW - CANTER	HOUSE #2390	NW ESQUIRE DR	691	32	22112	R - Residential/Local	O - AC/AC	95
CASSAV	010	CASS AVE SE - CASS	SE FLINT ST	SE PARROTT ST	265	18	4770	R - Residential/Local	A - AC	95
CHINAB	030	CHINABERRY AVE SE - CHINAB	150 FT E. OF CLEARWATER C	SE RIFLE RANGE ST	633	31	19623	R - Residential/Local	A - AC	95
CUMMIN	020	CUMMINS ST NE - CUMMIN	ROAD WIDENS(HOUSE#572)	DEAD END NORTH	767	32	24544	R - Residential/Local	A - AC	95
FLANGA	010	FLANGAS AVE W - FLANGA	LOOKING GLASS DR	CUL DE SAC	479	32	15328	R - Residential/Local	A - AC	95
KATHLE	010	KATHLEEN CT SE - KATHLE	WALDON AVE SE	CUL DE SAC	140	32	4480	R - Residential/Local	A - AC	95
LILA AV	010	LILA AVE NW - LILA	NW AVERY ST	CUL DE SAC EAST	566	27	15282	R - Residential/Local	A - AC	95
PARROT	010	PARROTT ST SE - PARROT	SE MOSHER AVE	SE LANE AVE	366	28	10248	R - Residential/Local	A - AC	95
SAFFRO	010	SAFFRON DR W - SAFFRON	TARRAGON DR	DEAD END WEST	100	25	2500	R - Residential/Local	A - AC	95
SPRUCE	010	SPRUCE ST SE - SPRUCE	SE PARROTT ST	HOUSE #673	526	20	10520	R - Residential/Local	A - AC	95
SPRUCE	020	SPRUCE ST SE - SPRUCE	HOUSE #673	SE OAK AVE	281	22	6182	R - Residential/Local	A - AC	95
TARRAG	010	TARRAGON DR W - TARRAG	DEAD END S. OF WOODSIDE	DEAD END N. OF ROSEMARY	855	31	26505	R - Residential/Local	A - AC	95
VALLEY	010	VALLEY VIEW DR NW - VALLEY	CUL DE SAC W. OF WATTERS	NW KLINE ST	1481	32	47392	R - Residential/Local	A - AC	95
WOODSI	010	WOODSIDE AVE W - WOODSI	LOOKINGGLASS RD	TARRAGON DR	563	31	17453	R - Residential/Local	A - AC	95
YOUNGW	010	YOUNGWOOD CT NW - YOUNGW	NW DOMENICO DR	CUL DE SAC	250	32	8000	R - Residential/Local	O - AC/AC	95
BASIL	010	BASIL ST W - BASIL	WOODSIDE AVE	ROSEMARY AVE	488	25	12200	R - Residential/Local	A - AC	94
BLOOMF	010	BLOOMFIELD CT NE - BLOOMF	NE CUMMINS ST	CUL DE SAC	166	32	5312	R - Residential/Local	A - AC	94
COPPER	010	COPPER CT W - COPPER	W FROMDAHL DR	CUL DE SAC	240	32	7680	R - Residential/Local	A - AC	94
ELLAST	010	ELLA ST SE - ELLA	SE DOUGLAS AVE	SE COURT AVE	488	32	15616	R - Residential/Local	O - AC/AC	94
SUNSET	030	SUNSET ST NE - SUNSET	NE BARAGER AVE	200 FT N. OF TODD ST	1481	32	47392	R - Residential/Local	A - AC	94
WALDON	010	WALDON AVE SE - WALDON	SE RAMP ST	SCHOOL PARKING LOT	1203	32	38496	R - Residential/Local	A - AC	94
AVALON	010	AVALON ST W - AVALON	W LORRAINE AVE	W SHASTA AVE	499	32	15968	R - Residential/Local	O - AC/AC	93
BRADFO	005	BRADFORD DR W - BRADFO	W SHARP AVE	W CARROLL CT	547	32	17504	R - Residential/Local	O - AC/AC	93
BRADFO	010	BRADFORD DR W - BRADFO	W CARROLL CT	W BROCCOLI ST	496	32	15872	R - Residential/Local	O - AC/AC	93
CANTER	030	CANTERBURY DR NW - CANTER	NW ESQUIRE DR	NW TROOST ST	655	32	20960	R - Residential/Local	A - AC	93
CENTER	010	CENTER ST W - CENTER	W HARVARD AVE	W SUSAN ST	920	32	29440	R - Residential/Local	O - AC/AC	93
CHINAB	020	CHINABERRY AVE SE - CHINAB	SE RAMP ST	150 FT E. OF CLEARWATER C	326	32	10432	R - Residential/Local	A - AC	93
CLEARW	010	CLEARWATER CT SE - CLEARW	SE CHINABERRY AVE	CUL DE SAC	241	32	7712	R - Residential/Local	A - AC	93
DOUGLA	010	DOUGLAS AVE SE - DOUGLA	SE SPRUCE ST	SE STEPHENS ST	517	28	14476	R - Residential/Local	A - AC	93
ELLIS	010	ELLIS ST NW - ELLIS	NW CARL AVE	DEAD END NORTH/FENCE	167	22	3674	R - Residential/Local	A - AC	93
ELLIS	020	ELLIS ST NW - ELLIS	SOUTH DEAD END/FENCE	NW HARVEY AVE	195	32	6240	R - Residential/Local	A - AC	93
EXCELL	010	EXCELLO DR NW - EXCELL	NW ANDREA ST (SOUTH INT)	HOUSE #2001	679	32	21728	R - Residential/Local	O - AC/AC	93
EXCELL	020	EXCELLO DR NW - EXCELL	HOUSE #2001	NW ANDREA ST (NORTH INT)	1165	25	29125	R - Residential/Local	O - AC/AC	93
FLINT	030	FLINT ST SE - FLINT	SE MOSHER AVE	SE LANE AVE	367	24	8808	R - Residential/Local	O - AC/AC	93
HARRHI	010	HARRIS HILLS DR W - HARRIS	DEAD END W. OF SYCAN CT	W JUNIPER ST	833	32	26656	R - Residential/Local	A - AC	93
HICKOR	010	HICKORY ST W - HICKOR	DEAD END S. OF NORMANDY	CUL DE SAC (N. OF SHASTA)	1225	32	39200	R - Residential/Local	O - AC/AC	93
HICKOR	020	HICKORY ST W - HICKOR	W HARVARD AVE	W SHARP AVE	1473	32	47136	R - Residential/Local	O - AC/AC	93
INDIAN	010	INDIANOLA ST W - INDIAN	W LUELLEN	W LORRAINE AVE	457	32	14624	R - Residential/Local	A - AC	93
KANEST	080	KANE ST SE - KANE	ROAD NARROWS (HOUSE #8	SE LANE AVE	395	24	9480	R - Residential/Local	A - AC	93
LORRAI	010	LORRAINE AVE W - LORRAI	W HICKORY ST	LOOKINGGLASS RD	1099	32	35168	R - Residential/Local	O - AC/AC	93
LUELLE	010	LUELLEN DR W - LUELLE	DEAD END EAST	W INDIANOLA ST	395	32	12640	R - Residential/Local	A - AC	93
LUELLE	020	LUELLEN DR W - LUELLE	W INDIANOLA ST	W JAY AVE	1461	32	46752	R - Residential/Local	A - AC	93
LUELLE	030	LUELLEN DR W - LUELLE	W JAY AVE	W HARVARD AVE	526	32	16832	R - Residential/Local	O - AC/AC	93
MADICT	010	MADISON CT NE - MADISO	NE CHANNON AVE	NE MADISON AVE	238	24	5712	R - Residential/Local	O - AC/AC	93
MADISO	010	MADISON AVE NE - MADISO	NE MADISON CT	NE VINE ST	558	24	13392	R - Residential/Local	O - AC/AC	93
MORITZ	010	MORITZ CT NW - MORITZ	NW KEASEY ST	CUL DE SAC	336	31	10416	R - Residential/Local	O - AC/AC	93
OAKBRI	010	OAKBRIAR AVE SE - OAKBRI	SE RIFLE RANGE ST	SE CHINABERRY AVE	562	32	17984	R - Residential/Local	A - AC	93
RIFLER	010	RIFLE RANGE ST SE - RIFLE	SE WALDEN AVE	DEAD END N. OF OAKBRIAR	708	32	22656	R - Residential/Local	A - AC	93
SPRAGU	010	SPRAGUE CT W - SPRAGU	W HARRIS HILLS DR	CUL DE SAC	275	32	8800	R - Residential/Local	A - AC	93
SPRUCE	030	SPRUCE ST SE - SPRUCE	SE OAK AVE	SE WASHINGTON AVE	375	38	14250	R - Residential/Local	A - AC	93
SPRUCE	040	SPRUCE ST SE - SPRUCE	SE WASHINGTON AVE	SE DOUGLAS AVE	357	28	9996	R - Residential/Local	A - AC	93
SUNSLP	010	SUNSET LP NE - SUNSEL	NE SUNSET ST	NE SUNSET ST	1008	32	32256	R - Residential/Local	A - AC	93
TODDST	010	TODD ST NE - TODD	NE SUNSET ST	HOUSE #2069 SUNSET (PRIV	125	20	2500	R - Residential/Local	A - AC	93
ANDREA	010	ANDREA ST NW - ANDREA	NW DELRIDGE AVE	NW SUNBERRY DR	817	32	26144	R - Residential/Local	O - AC/AC	92
AVERY	010	AVERY ST NW - AVERY	NW LOMA VISTA DR	100 FT N. OF GLENMAR DR	467	32	14944	R - Residential/Local	A - AC	92
AVERY	020	AVERY ST NW - AVERY	100 FT N. OF GLENMAR DR	NW WITHERSPOON AVE	1148	32	36736	R - Residential/Local	A - AC	92
BERDIN	010	BERDINE ST W - BERDIN	W HARVARD AVE	W SHARP AVE	1474	32	47168	R - Residential/Local	O - AC/AC	92
BRADFO	020	BRADFORD DR W - BRADFO	W BROCCOLI ST	W ORIOLE ST/ W AGEE ST	880	32	28160	R - Residential/Local	A - AC	92
BYRDCT	010	BYRD CT SE - BYRD	SE LELAND ST	PRIVATE GATE	171	12	2052	R - Residential/Local	A - AC	92
CARLAV	010	CARL AVE NW - CARL	NW KRING ST	NW ELLIS ST	132	32	4224	R - Residential/Local	A - AC	92
FULLER	010	FULLERTON ST SE - FULLER	SE MICELLI ST	SE HOOVER AVE	1065	32	34080	R - Residential/Local	A - AC	92
FULLER	020	FULLERTON ST SE - FULLER	SE HOOVER AVE	SE MOSHER AVE	255	24	6120	R - Residential/Local	A - AC	92
JUNKER	020	JUNKER AVE NE - JUNKER	NE LINCOLN ST	CUL DE SAC	272	32	8704	R - Residential/Local	A - AC	92
ORIOLE	020	ORIOLE DR W - ORIOLE	W BROCCOLI ST	W BRADFORD AVE/AGEE ST	1270	32	40640	R - Residential/Local	A - AC	92
RICEAV	020	RICE AVE SE - RICE	SE PINE ST	SE STEPHENS ST	253	34	8602	R - Residential/Local	A - AC	92
SHERWO	010	SHERWOOD AVE W - SHERWO	DEAD END W. OF HICKORY S	W CENTER ST	1034	32	33088	R - Residential/Local	O - AC/AC	92
VISTA	010	VISTA FE CT NE - VISTA	NE ROCKY RIDGE DR	CUL DE SAC	409	32	13088	R - Residential/Local	A - AC	92
AVOYCT	010	AVOY CT NW - AVOY	NW MOORE AVE	CUL DE SAC	216	27	5832	R - Residential/Local	A - AC	91
BARAGE	010	BARAGER AVE NE - BARAGE	NE SUNSET LN	NE TODD ST E	876	24	21024	R - Residential/Local	A - AC	91
BASCO	010	BASCO AVE NW - BASCO	NW SOUTHWATER DR	NW KRING ST	321	32	10272	R - Residential/Local	A - AC	91
CARLAV	020	CARL AVE NW - CARL	NW ELLIS ST	DEAD END E.OF KEASEY ST	229	24	5496	R - Residential/Local	O - AC/AC	91
CHATEA	010	CHATEAU AVE W - CHATEA	W HICKORY ST	W LOOKINGGLASS RD	1165	32	37280	R - Residential/Local	O - AC/AC	91
HARRIS	030	HARRISON ST W - HARRIS	W YALE AVE	PVT DRIVE NORTH/DEAD EN	475	27	12825	R - Residential/Local	A - AC	91
JENNIF	010	JENNIFER CT NW - JENNIF	NW DOMENICO DR	CUL DE SAC	182	32	5824	R - Residential/Local	A - AC	91
MORRIS	010	MORRIS ST NE - MORRIS	DEAD END SOUTH	NE ALAMEDA AVE	890	26	23140	R - Residential/Local	O - AC/AC	91
OAKLAN	010	OAKLAND AVE NE - OAKLAN	NE WILLOW ST	NE STEPHENS ST	580	37	21460	R - Residential/Local	A - AC	91
ROCKYR	060	ROCKY RIDGE DR NE - ROCKY	50 FT N OF REAGAN DR	100 FT N OF ALAMEDA AVE	655	32	20960	R - Residential/Local	A - AC	91
SHASTA	010	SHASTA AVE W - SHASTA	W HICKORY ST	W LOOKINGGLASS RD	1205	32	38560	R - Residential/Local	O - AC/AC	91

City of Roseburg
Five Year Pavement Maintenance Plan
Section Description Inventory Report - Sorted by PCI per Functional Class

SHORT	020	SHORT ST SE - SHORT	BURKE AVE	GATE	90	24	2160	R - Residential/Local	A - AC	91
YOUNT	010	YOUNT AVE NE - YOUNT	NE GARRECHT ST	NE PATTERSON ST	542	20	10840	R - Residential/Local	O - AC/AC	91
BELLOW	010	BELLOWS ST W - BELLOW	W HARVARD AVE	HIGH SCHOOL ENTRANCE	558	40	22320	R - Residential/Local	O - AC/AC	90
BROADS	020	BROAD ST NW - BROADS	WALTER CT	CORDELIA CT	1058	31	32798	R - Residential/Local	A - AC	90
DOMENI	020	DOMENICO DR NW - DOMENI	100 FT N. OF YOUNGWOOD C	NW KEASEY ST	1144	32	36608	R - Residential/Local	A - AC	90
GARYAV	010	GARY AVE W - GARY	W BRADFORD AVE	W BROCCOLI ST	1111	32	16352	R - Residential/Local	A - AC	90
MICELL	010	MICELLI ST SE - MICELL	CUL DE SAC SOUTH	SE FULLERTON ST	363	32	11616	R - Residential/Local	A - AC	90
RACHEL	010	RACHEL AVE NW - RACHEL	NW ALMIRA ST	NW KEASEY AVE	637	32	20384	R - Residential/Local	A - AC	90
SYKES	030	SYKES AVE SE - SYKES	SE PINE ST	SE STEPHENS ST	253	34	8602	R - Residential/Local	A - AC	90
TODDST	020	TODD ST NE - TODD	HOUSE #1899	NE ALAMEDA AVE	934	32	29888	R - Residential/Local	A - AC	90
BROCCO	010	BROCCOLI ST W - BROCCO	LORRAINE AVE W	W JAY ST	728	32	23296	R - Residential/Local	A - AC	89
DAYSHA	020	DAYSHA DR NW - DAYSHA	NW HUNTER CT	DEAD END NORTH	516	25	12900	R - Residential/Local	A - AC	89
HUGHWO	030	HUGHWOOD AVE NW - HUGHWO	LOT #1901	WEST CINEMA ENTRANCE	508	38	19304	R - Residential/Local	O - AC/AC	89
LILBUR	020	LILBURN AVE W - LILBUR	W MADRONE ST	W RIVERSIDE DR	307	24	7368	R - Residential/Local	C - AC/PCC	89
LORRAI	040	LORRAINE AVE W - LORRAI	W BROCCOLI ST	W INDIANOLA ST	374	32	11968	R - Residential/Local	A - AC	89
RIVERF	010	RIVERFRONT DR NW - RIVERF	NW HARVEY AVE	HOUSE #1244	271	32	8672	R - Residential/Local	A - AC	89
WILLOW	010	WILLOW ST NE - WILLOW	NE GARDEN VALLEY BLVD	NE OAKLAND AVE	476	37	17612	R - Residential/Local	A - AC	89
WOODRO	010	WOODROSE LN NW - WOODRO	WOODWILLOW DR	CUL DE SAC	357	32	11424	R - Residential/Local	A - AC	89
AGEEST	010	AGEE ST W - AGEE	W HARVARD AVE	W BRADFORD AVE	876	27	23652	R - Residential/Local	A - AC	88
BEAUMO	020	BEAUMONT AVE NW - BEAUMO	NW KLINE ST	NW KEASEY ST	940	32	30080	R - Residential/Local	O - AC/AC	88
HIGHLA	020	HIGHLAND ST NW - HIGHLA	NW CHESTNUT AVE	NW GARDEN VALLEY BLVD	1487	32	47584	R - Residential/Local	A - AC	88
INDIAN	020	INDIANOLA ST W - INDIAN	W LORRAINE AVE	W JAY AVE	717	32	22944	R - Residential/Local	A - AC	88
KEASEY	010	KEASEY ST NW - KEASEY	DEAD END SOUTH	NW CARL AVE	999	22	21978	R - Residential/Local	O - AC/AC	88
LOMAVI	010	LOMA VISTA DR NW - LOMA V	NW TROOST ST	HOUSE #2620	740	32	23680	R - Residential/Local	A - AC	88
SANDER	010	SANDERS AVE W - SANDER	W BROCCOLI ST	CUL DE SAC WEST	700	32	22400	R - Residential/Local	A - AC	88
VALLEJ	010	VALLEJO DR NW - VALLEJ	NW CHAMBERS DR	NW LOMA VISTA DR	1208	32	38656	R - Residential/Local	A - AC	88
WARDAV	010	WARD AVE NE - WARD	NE CEDAR ST	DEAD END/GATE	717	38	27246	R - Residential/Local	A - AC	88
WINTER	024	WINTER ST NE - WINTER	BROOKLYN AVE	ALAMEDA AVE	502	26	13052	R - Residential/Local	O - AC/AC	88
ARIZON	010	ARIZONA ST SE - ARIZON	SE TEMPLIN AVE	SE HOOVER AVE	770	21	16170	R - Residential/Local	O - AC/AC	87
DELRID	010	DELRIDGE AVE NW - DELRID	NW ANDREA ST	NW TROOST ST	695	32	22240	R - Residential/Local	O - AC/AC	87
ELDORA	010	EL DORADO ST NW - EL DOR	CUL DE SAC SOUTH	NW CALKINS AVE	621	32	19872	R - Residential/Local	A - AC	87
FLINT	020	FLINT ST SE - FLINT	150 FT N. OF MILLER ST	SE MOSHER AVE	328	24	7872	R - Residential/Local	O - AC/AC	87
HARRHI	020	HARRIS HILLS DR W - HARRIS	W JUNIPER ST	W LORRAINE AVE	530	32	16960	R - Residential/Local	A - AC	87
LYNWOOD	010	LYNWOOD ST NW - LYNWOOD	NW CALKINS AVE	TROOST ST	1662	32	53184	R - Residential/Local	O - AC/AC	87
MILLST	020	MILL ST SE - MILL	2ND 90 DEG CORNER	SE RICE AVE	1015	20	20300	R - Residential/Local	S - ST	87
NASHST	010	NASH ST NE - NASH	NE WINCHESTER ST	NE COMMERCIAL AVE	490	32	15680	R - Residential/Local	A - AC	87
ORCUTT	010	ORCUTT AVE SE - ORCUTT	SE JACKSON ST	SE MAIN ST	371	28	10388	R - Residential/Local	O - AC/AC	87
ROSEMA	010	ROSEMARY AVE - ROSEMA	LOOKINGGLASS RD	TEMP DEAD END	1394	31	43214	R - Residential/Local	A - AC	87
SYCAN	010	SYCAN CT - SYCAN	W HARRIS HILLS DR	CUL DE SAC	234	32	7488	R - Residential/Local	A - AC	87
VERONI	010	VERONICA CT NW - VERONI	NW ESQUIRE DR	CUL DE SAC	168	32	5376	R - Residential/Local	A - AC	87
ALMIRA	010	ALMIRA ST NW - ALMIRA	100 FT S. OF MARTIN AVE	NW FLORA AVE	566	32	18112	R - Residential/Local	A - AC	86
BLACKA	010	BLACK AVE NW - BLACK	NW CROUCH ST	NW ESTELLE ST	380	25	9500	R - Residential/Local	A - AC	86
CHADWI	030	CHADWICK ST SE - CHADWI	SE CASS AVE	SE WASHINGTON AVE	747	28	20916	R - Residential/Local	A - AC	86
CHADWI	040	CHADWICK ST SE - CHADWI	SE WASHINGTON AVE	SE DOUGLAS AVE	371	28	10388	R - Residential/Local	A - AC	86
CLOVER	020	CLOVER AVE NE - CLOVER	STEPHENS ST	60' E/O STEPHENS	60	30	1800	R - Residential/Local	A - AC	86
COBBST	005	COBB ST SE - COBB	DEAD END SOUTH	BEGINNING OF PCC	243	20	4860	R - Residential/Local	A - AC	86
COLVIN	010	COLVIN AVE W - COLVIN	W HARRIS HILLS DR	W WINTER RIDGE DR	378	32	12096	R - Residential/Local	A - AC	86
COURT	010	COURT AVE SE - COURT	SE ROSE ST	SE JACKSON ST	242	20	4840	R - Residential/Local	C - AC/PCC	86
EDENBO	080	EDENBOWER BLVD NW - EDENBO	STEPHENS ST	DEAD END EAST	209	33	6897	R - Residential/Local	A - AC	86
FLORA	010	FLORA AVE NW - FLORA	NW LESTER ST	NW ALMIRA ST	238	32	7616	R - Residential/Local	A - AC	86
HIGHLA	010	HIGHLAND ST NW - HIGHLA	CUL DE SAC	NW CHESTNUT AVE	490	42	20580	R - Residential/Local	A - AC	86
JUNIPE	010	JUNIPER ST W - JUNIPE	W HARRIS HILLS DR	WINTER RIDGE DR	346	32	11072	R - Residential/Local	A - AC	86
LITTLE	010	LITTLEWOOD CT NW - LITTLE	NW HARVEY AVE	CUL DE SAC	141	32	4512	R - Residential/Local	A - AC	86
LOMAVI	020	LOMA VISTA DR NW - LOMA V	HOUSE #2620	100 FT N. OF CHAMBERS ST	551	32	17632	R - Residential/Local	A - AC	86
MAGNOL	020	MAGNOLIA DR SE - MAGNOL	SE HAWTHORNE DR	DEAD END (EAST)	929	28	26012	R - Residential/Local	A - AC	86
MARTIN	010	MARTIN AVE NW - MARTIN	NW LESTER ST	ALMIRA ST	271	32	8672	R - Residential/Local	A - AC	86
NASHST	030	NASH ST NE - NASH	NE FREEMONT AVE	NE MALHEUR AVE	755	20	15100	R - Residential/Local	A - AC	86
NORMAN	010	NORMANDY AVE W - NORMAN	CUL DE SAC	W LOOKINGGLASS RD	1212	33	39996	R - Residential/Local	O - AC/AC	86
RIVERF	020	RIVERFRONT DR NW - RIVERF	HOUSE #1244	NW KRING ST	437	32	13984	R - Residential/Local	A - AC	86
ROSEST	040	ROSE ST SE - ROSE	SE DOUGLAS AVE	SE COURT AVE	347	20	6940	R - Residential/Local	A - AC	86
ALMOND	010	ALMOND AVE NW - ALMOND	NW KLINE ST	NW ELLIOTT ST	779	25	19475	R - Residential/Local	A - AC	85
BEULAH	020	BEULAH DR NE - BEULAH	NE LINCOLN ST	NE NASH ST	371	29	10759	R - Residential/Local	A - AC	85
BROCCO	030	BROCCOLI ST W - BROCCO	W HARVARD AVE	W BRADFORD DR	955	32	30560	R - Residential/Local	A - AC	85
CASSAV	020	CASS AVE SE - CASS	SE SHERIDAN ST	SE PINE ST	133	28	3724	R - Residential/Local	A - AC	85
CENTER	020	CENTER ST W - CENTER	W SUSAN ST	W SHARP AVE	599	32	19168	R - Residential/Local	O - AC/AC	85
FINCH	010	FINCH CT NW - FINCH	NW WATTERS ST	CUL DE SAC	250	25	6250	R - Residential/Local	A - AC	85
FREEMO	010	FREEMONT AVE NE - FREEMO	NE LINCOLN ST	NE JACKSON ST	691	32	22112	R - Residential/Local	O - AC/AC	85
GARREC	010	GARRECHT ST NE - GARREC	NE DOUGLAS AVE	NE DIAMOND LAKE BLVD	995	32	31840	R - Residential/Local	A - AC	85
HUNTER	010	HUNTER CT NW - HUNTER	NW DAYSHA DR	DEAD END WEST	222	25	5550	R - Residential/Local	A - AC	85
KRING	010	KRING ST NW - KRING	NW SOUTHWATER DR	NW HARVEY AVE	909	32	29088	R - Residential/Local	A - AC	85
LAKEST	010	LAKE ST NE - LAKE	NE FLESER AVE	NE DIAMOND LAKE BLVD	432	34	14688	R - Residential/Local	O - AC/AC	85
LESTER	010	LESTER ST NW - LESTER	NW MARTIN AVE	NW CALKINS AVE	670	32	21440	R - Residential/Local	A - AC	85
MARTIN	020	MARTIN AVE NW - MARTIN	ALMIRA ST	CUL DE SAC EAST	408	27	11016	R - Residential/Local	A - AC	85
RIVERS	010	RIVERSIDE DR W - RIVERS	W BOWDEN ST	W LILBURN AVE	1488	24	35712	R - Residential/Local	C - AC/PCC	85
VENTUR	020	VENTURA ST NE - VENTUR	HOUSE #796	HOUSE #951	594	32	19008	R - Residential/Local	A - AC	85
APACHE	010	APACHE DR NW - APACHE	NW BEAUMONT AVE	NW WANELL ST	683	32	21856	R - Residential/Local	O - AC/AC	84
BALSAM	010	BALSAM AVE SE - BALSAM	SE HILLSIDE DR	SE RAMP ST	340	27	9180	R - Residential/Local	A - AC	84
CHERRY	020	CHERRY DR NW - CHERRY	NW OERDING AVE	NW CALKINS AVE	404	32	12928	R - Residential/Local	A - AC	84
DELYNN	010	DELYNNE CT NE - DELYNN	NE VENTURA ST	CUL DE SAC	215	32	6880	R - Residential/Local	A - AC	84
DOMENI	010	DOMENICO DR NW - DOMENI	NW HARVEY AVE	100 FT N. OF YOUNGWOOD C	486	32	15552	R - Residential/Local	A - AC	84
EASTWO	010	EASTWOOD ST SE - EASTWO	SE COLORADO ST	SE DOUGLAS AVE	605	29	17545	R - Residential/Local	A - AC	84
EVANS	010	EVANS AVE NW - EVANS	NW KLINE ST	DEAD END EAST/BARRICADE	284	27	7668	R - Residential/Local	A - AC	84
FINLAY	010	FINLAY AVE W - FINLAY	W BIRCH CT	100 FT E. OF SELMAR CT	495	25	12375	R - Residential/Local	A - AC	84
JEFFER	010	JEFFERSON ST NW - JEFFER	NW HARVEY AVE	NW WHIPPLE AVE	1065	32	34080	R - Residential/Local	A - AC	84
JUNIPC	010	JUNIPER CT W - JUNIPE	W WINTER RIDGE DR	CUL DE SAC	224	32	7168	R - Residential/Local	A - AC	84
KELSAJ	010	KELSAJ CT NW - KELSAJ	NW CHAMBERS DR	CUL DE SAC	292	32	9344	R - Residential/Local	A - AC	84
LAMONT	010	LAMONT AVE NW - LAMONT	NW TROOST ST	NW SELLWOOD ST	392	32	12544	R - Residential/Local	A - AC	84
LOMAVI	040	LOMA VISTA DR NW - LOMA V	100 FT N. OF PARKDALE AVE	100 FT W. OF VALLEJO ST	787	32	25184	R - Residential/Local	A - AC	84
MAINST	100	MAIN ST SE - MAIN	SE LANE AVE	SE OAK AVE	767	38	29146	R - Residential/Local	A - AC	84
MAINST	120	MAIN ST SE - MAIN	DOUGLAS ST	DEAD END (END OF LOT)	227	41	9307	R - Residential/Local	A - AC	84
MYRTLW	010	MYRTLEWOOD CT W - MYRTLW	W FOOTHILL DR	DEAD END NORTH	374	20	7480	R - Residential/Local	O - AC/AC	84
NEUNER	020	NEUNER DR NE - NEUNER	STEPHENS ST	DEAD END	120	30	3600	R - Residential/Local	A - AC	84
ORIOLE	010	ORIOLE DR W - ORIOLE	W CARDINAL ST	W BROCCOLI ST	834	32	26688	R - Residential/Local	A - AC	84

City of Roseburg
Five Year Pavement Maintenance Plan
Section Description Inventory Report - Sorted by PCI per Functional Class

RAINBO	010	RAINBOW ST W - RAINBO	DEAD END/GATE SOUTH	W HARVARD AVE	1211	20	24220	R - Residential/Local	A - AC	84
RIVERV	020	RIVERVIEW DR NW - RIVERV	100 FT W OF GARDEN ST	NW JEFFERSON AVE/ NW HA	600	32	19200	R - Residential/Local	A - AC	84
ROBERT	010	ROBERTS AVE SE - ROBERT	SE STEPHENS ST	SE COBB ST	258	24	6192	R - Residential/Local	C - AC/PCC	84
SELMAR	010	SELMAR CT W - SELMAR	W FINLAY AVE	CUL DE SAC	292	25	7300	R - Residential/Local	O - AC/AC	84
SHANTE	010	SHANTEL ST NW - SHANTE	NW DAYSHA DR	END OF PAVEMENT	412	32	13184	R - Residential/Local	A - AC	84
SHARON	010	SHARON AVE SE - SHARON	DEAD END SOUTH	HOUSE #946	553	32	17696	R - Residential/Local	A - AC	84
SHERID	020	SHERIDAN ST SE - SHERID	145 FT S. OF CASS AVE	SE CASS AVE	145	24	3480	R - Residential/Local	A - AC	84
SOUTHW	010	SOUTHWATER DR NW - SOUTHW	CUL DE SAC S.OF KRING ST	NW BASCO AVE	634	32	20288	R - Residential/Local	A - AC	84
SPRING	030	SPRING AVE SE - SPRING	SE PINE ST	SE STEPHENS ST	251	32	8032	R - Residential/Local	A - AC	84
STELLE	010	STELLERS EAGLE ST SE - STELLE	SE GOLDEN EAGLE ST	TEMP DEAD END	382	32	12224	R - Residential/Local	A - AC	84
TOBYCT	010	TOBY CT - TOBYCT	LOOKINGGLASS	HAMMERHEAD	509	31	15779	R - Residential/Local	A - AC	84
WANELL	010	WANELL ST NW - WANELL	NW CALKINS AVE	NW BEAUMONT AVE	621	32	19872	R - Residential/Local	O - AC/AC	84
WATTER	010	WATTERS ST NW - WATTER	NW MOORE AVE	NW VALLEY VIEW DR	979	32	31328	R - Residential/Local	A - AC	84
WHIPPL	020	WHIPPLE AVE NW - WHIPPL	NW GARDEN ST	NW JEFFERSON ST	511	32	16352	R - Residential/Local	A - AC	84
WITHER	010	WITHERSPOON AVE NW - WITHER	CUL DE SAC WEST OF AVER	HOUSE #2070	1119	32	35808	R - Residential/Local	A - AC	84
BROCCO	040	BROCCOLI ST W - BROCCO	W BRADFORD AVE	W ORIOLE DR	991	32	31712	R - Residential/Local	A - AC	83
BURKE	020	BURKE AVE SE - BURKE	SE MILL ST	SE STEPHENS ST	508	32	16256	R - Residential/Local	A - AC	83
CABRIL	010	CABRILLO CT NW - CABRIL	CUL DE SAC WEST	100 FT W. OF JEFFERY ST	346	25	8650	R - Residential/Local	O - AC/AC	83
ESTELL	020	ESTELLE ST NW - ESTELL	NW BLACK AVE	PRIVATE DRIVE NORTH	590	26	15340	R - Residential/Local	A - AC	83
FULLER	030	FULLERTON ST SE - FULLER	SE MOSHER AVE	SE LANE AVE	365	14	5110	R - Residential/Local	A - AC	83
GLENMA	010	GLENMAR DR NW - GLENMA	NW AVERY ST	NW LOMA VISTA DR	1054	32	33728	R - Residential/Local	A - AC	83
LUTHST	010	LUTH ST NW - LUTH	NW MOORE AVE	NW VALLEY VIEW DR	916	32	29312	R - Residential/Local	A - AC	83
MALHEU	020	MALHEUR AVE NE - MALHEU	NE CENTRAL ST	NE LINCOLN ST	267	29	7743	R - Residential/Local	A - AC	83
MILITA	090	MILITARY AVE W - MILITA	UMPOUA ST	CUL DE SAC	433	24	10392	R - Residential/Local	A - AC	83
MOORE	020	MOORE AVE NW - MOORE	NW KLINE ST	NW MOTAH AVE	197	25	4925	R - Residential/Local	A - AC	83
PITZER	020	PITZER ST SE - PITZER	SE COURT AVE	DEAD END NORTH	341	23	7843	R - Residential/Local	A - AC	83
SHARP	010	SHARP AVE W - SHARP	W HICKORY ST	W BROCCOLI ST	1675	32	53600	R - Residential/Local	O - AC/AC	83
SYKES	020	SYKES AVE SE - SYKES	SE MILL ST	SE PINE ST	258	32	8256	R - Residential/Local	A - AC	83
TEMPLI	010	TEMPLIN AVE SE - TEMPLI	SE ARIZONA ST	SE FULLERTON ST	480	22	10560	R - Residential/Local	O - AC/AC	83
VERMIL	010	VERMILLION ST NW - VERMIL	NW EDENBOWER BLVD	DEAD END	258	37	9546	R - Residential/Local	A - AC	83
ALAMOS	010	ALAMOS CT W - ALAMOS	W SHENANDOAH ST	CUL DE SAC	221	32	7072	R - Residential/Local	O - AC/AC	82
ANGELA	010	ANGELA CT NW - ANGELA	CUL DE SAC W/O BROAD ST	CUL DE SAC EAST	441	31	13671	R - Residential/Local	A - AC	82
BALLF	030	BALLF ST W - BALLF	W HARVARD AVE	100 FT N. OF NEILL AVE	1123	32	35936	R - Residential/Local	A - AC	82
BIRCH	010	BIRCH CT W - BIRCH	W FINLAY AVE	CUL DE SAC	247	25	6175	R - Residential/Local	O - AC/AC	82
BOGARD	010	BOGARD ST NE - BOGARD	NE FLESER AVE	NE DIAMOND LAKE BLVD	433	34	14722	R - Residential/Local	O - AC/AC	82
BROOKL	010	BROOKLYN AVE NE - BROOKL	NE POPLAR ST	NE TODD ST	1069	26	27794	R - Residential/Local	O - AC/AC	82
BROOKL	020	BROOKLYN AVE NE - BROOKL	NE TODD ST	NE TAYLOR ST	740	32	23680	R - Residential/Local	O - AC/AC	82
DENNAV	010	DENN AVE NE - DENN	50 FT W. OF MIGUEL ST	NE VENTURA ST	536	32	17152	R - Residential/Local	A - AC	82
DOWNEY	010	DOWNEY AVE SE - DOWNEY	SE RAMP ST	DEAD END	307	32	9824	R - Residential/Local	A - AC	82
FILBER	010	FILBERT AVE W - FILBER	W CENTER ST	W ELM ST	222	32	7104	R - Residential/Local	O - AC/AC	82
FIRST	010	FIR ST W - FIR	W HARVARD AVE	PAVEMENT NARROWS	145	10	1450	R - Residential/Local	A - AC	82
FLESER	010	FLESER AVE NE - FLESER	NE FULTON ST	NE LAKE ST	533	34	18122	R - Residential/Local	O - AC/AC	82
GILES	010	GILES ST SE - GILES	DEAD END S. OF MARSTERS	SE BOOTH AVE	533	17	9061	R - Residential/Local	O - AC/AC	82
GRANDV	040	GRANDVIEW DR NE - GRANDV	ROAD WIDENS	NE GARDEN VALLEY BLVD	374	34	12716	R - Residential/Local	A - AC	82
HARRIS	020	HARRISON ST W - HARRIS	W HARVARD AVE	W YALE AVE	811	27	21897	R - Residential/Local	A - AC	82
HAWTHO	020	HAWTHORNE DR SE - HAWTHO	SE KANE ST	HOUSE #1297	1062	37	39294	R - Residential/Local	A - AC	82
JAYAVE	020	JAY AVE W - JAY	W LUJELLEN DR	W KENWOOD ST	683	32	21856	R - Residential/Local	A - AC	82
KATRIN	010	KATRINA CT NE - KATRIN	NE VENTURA ST	CUL DE SAC	222	32	7104	R - Residential/Local	A - AC	82
KINCAI	010	KINCAID DR - KINCAI	DOUGLAS ST	POMONA ST	1020	38	38760	R - Residential/Local	A - AC	82
LANGEN	010	LANGENBERG AVE W - LANGEN	W BROCCOLI ST	CUL DE SAC WEST	550	32	17600	R - Residential/Local	O - AC/AC	82
LOISST	010	LOIS ST SE - LOIS	SE SHARON AVE	SE RAMP ST	1257	32	40224	R - Residential/Local	O - AC/AC	82
LORRAI	050	LORRAINE AVE W - LORRAI	W INDIANOLA ST	W KENWOOD ST	547	32	17504	R - Residential/Local	A - AC	82
MAINST	040	MAIN ST SE - MAIN	SE RICE AVE	SE ROBERTS AVE	387	28	10836	R - Residential/Local	O - AC/AC	82
MICELL	020	MICELLI ST SE - MICELL	SE FULLERTON ST	DEAD END NORTH	186	20	3720	R - Residential/Local	A - AC	82
MILLST	030	MILL ST SE - MILL	SE RICE AVE	SE SYKES AVE	770	32	24640	R - Residential/Local	O - AC/AC	82
MOOSE	010	MOOSE DR W - MOOSE	150 FT W. OF HAZEL ST	CUL DE SAC EAST	630	32	20160	R - Residential/Local	A - AC	82
MURRAY	010	MURRAY CT SE - MURRAY	SE LOIS ST	CUL DE SAC	126	32	4032	R - Residential/Local	O - AC/AC	82
NEILL	010	NEILL AVE W - NEILL	W BALLF ST	W MAPLE ST	507	32	16224	R - Residential/Local	A - AC	82
PATRIC	010	PATRICIA ST NW - PATRIC	NW BLACK AVE	NW HILL AVE	426	25	10650	R - Residential/Local	O - AC/AC	82
RIVERV	010	RIVERVIEW DR NW - RIVERV	NW WHIPPLE AVE	100 FT W OF GARDEN ST	249	20	4980	R - Residential/Local	A - AC	82
SUSAN	010	SUSAN ST W - SUSAN	W CENTER ST	W SHARP AVE	588	32	18816	R - Residential/Local	A - AC	82
TANAGE	010	TANAGER ST W - TANAGE	W SHARP AVE	W ORIOLE DR	430	32	13760	R - Residential/Local	A - AC	82
WIDEAV	010	WIDE AVE NW - WIDEAV	HOME DEPOT PARKING LOT	AVIATION BLVD	315	38	11970	R - Residential/Local	A - AC	82
WINCHE	020	WINCHESTER ST NE - WINCHE	NE KLAMATH AVE	NE STEPHENS ST	782	30	23460	R - Residential/Local	A - AC	82
WITHER	020	WITHERSPOON AVE NW - WITHER	HOUSE #2070	TROOST ST	655	32	20960	R - Residential/Local	A - AC	82
ATLANT	020	ATLANTA ST NE - ATLANT	NE ODELL AVE	NE COMMERCIAL AVE	332	32	10624	R - Residential/Local	A - AC	81
BALLF	020	BALLF ST W - BALLF	W BROWN AVE	W HARVARD AVE	508	32	16256	R - Residential/Local	O - AC/AC	81
BRENT	010	BRENT CT NW - BRENT	NW KLINE ST	CUL D ESAC	383	32	12256	R - Residential/Local	A - AC	81
BROOKL	040	BROOKLYN AVE NE - BROOKL	NE WINTER ST	END OF PAVEMENT	174	26	4524	R - Residential/Local	O - AC/AC	81
CHAMBE	010	CHAMBERS DR NW - CHAMBE	NW LOMA VISTA DR	NW LOMA VISTA DR	1050	32	33600	R - Residential/Local	A - AC	81
COBBST	020	COBB ST SE - COBB	SE RICE AVE	SE WAITE AVE	703	17	11951	R - Residential/Local	A - AC	81
CORDEL	010	CORDELIA CT NW - CORDELIA	CUL DE SAC W/O BROAD ST	CUL DE SAC EAST	480	31	14880	R - Residential/Local	A - AC	81
CORRIN	010	CORRINE DR SE - CORRIN	SE MAGNOLIA DR	SE MAGNOLIA DR	342	32	10944	R - Residential/Local	A - AC	81
CRESTC	010	CREST CT NW - CREST	NW EVANS AVE	CUL DE SAC	678	19	12882	R - Residential/Local	A - AC	81
EDDYST	040	EDDY ST SE - EDDY	HOUSE #1617 (ROAD NARRO	SE KANE ST	513	10	5130	R - Residential/Local	O - AC/AC	81
FROMDC	010	FROMDAHL CT SW - FROMDC	W FROMDAHL DR	CUL DE SAC	95	50	4750	R - Residential/Local	A - AC	81
FULTON	010	FULTON ST NE - FULTON	NE FLESER AVE	NE DIAMOND LAKE BLVD	458	34	15572	R - Residential/Local	C - AC/PCC	81
GARDEN	010	GARDEN ST NW - GARDEN	NW RIVERVIEW DR	NW WHIPPLE AVE	558	32	17856	R - Residential/Local	O - AC/AC	81
GROVE	020	GROVE ST NW - GROVE	NW LOMA VISTA AVE	NW CALKINS ST	672	27	18144	R - Residential/Local	A - AC	81
HOLLIS	040	HOLLIS ST NE - HOLLIS	NE BROOKLYN AVE	NE ALAMEDA AVE	561	26	14586	R - Residential/Local	O - AC/AC	81
JERRYS	010	JERRYS DR - JERRYS	STEPHENS ST	KENNETH FORD DR	1069	24	25656	R - Residential/Local	A - AC	81
JUNKER	010	JUNKER AVE NE - JUNKER	DEAD END WEST	LINCOLN ST	100	32	3200	R - Residential/Local	A - AC	81
KANEST	090	KANE ST SE - KANE	SE LANE AVE	SE DOUGLAS AVE	1522	32	48704	R - Residential/Local	O - AC/AC	81
LANEAV	050	LANE AVE SE - LANE	SE KANE ST	SE TERRACE DR	1327	28	37156	R - Residential/Local	A - AC	81
LORRAI	020	LORRAINE AVE W - LORRAI	N LOOKING GLASS DR	W HARRIS HILLS DR	645	37	23865	R - Residential/Local	O - AC/AC	81
ODELL	010	ODELL AVE NE - ODELL	NE WINCHESTER AVE	NE JACKSON ST	411	39	16029	R - Residential/Local	A - AC	81
OERDIN	010	OERDING AVE NW - OERDIN	NW CHERRY DR	NW JEFFERSON ST	911	32	29152	R - Residential/Local	A - AC	81
PATTER	010	PATTERSON ST NE - PATTET	NE DOUGLAS AVE	NE DIAMOND LAKE BLVD	965	17	16405	R - Residential/Local	A - AC	81
ROSEST	030	ROSE ST SE - ROSE	SE WASHINGTON AVE	SE DOUGLAS AVE	353	58	20474	R - Residential/Local	A - AC	81
ROSSAV	010	ROSS AVE NE - ROSS	NE LINCOLN ST	END OF PAVEMENT	125	32	4000	R - Residential/Local	A - AC	81
SELLWO	010	SELLWOOD ST NW - SELLWO	NW LAMONT ST	NW DELRIDGE AVE	282	32	9024	R - Residential/Local	A - AC	81
SHERID	010	SHERIDAN ST SE - SHERID	SE MOSHER AVE	145 FT S. OF CASS AVE	628	32	20096	R - Residential/Local	O - AC/AC	81
SOMERS	010	SOMERSET CT - SOMERS	KINCAID DR	CUL DE SAC	229	31	7099	R - Residential/Local	A - AC	81

City of Roseburg
Five Year Pavement Maintenance Plan
Section Description Inventory Report - Sorted by PCI per Functional Class

UMPQUA	030	UMPQUA ST W - UMPQUA	W PRINCETON AVE	50 FT N. OF ESPERANZA CT	580	32	18560	R - Residential/Local	A - AC	81
WAITE	020	WAITE AVE SE - WAITE	SE HAMILTON ST	SE MAIN ST	287	32	9184	R - Residential/Local	A - AC	81
BERTHA	010	BERTHA AVE W - BERTHA	W FRANCIS	W ELAINE ST	504	32	16128	R - Residential/Local	A - AC	80
BROCCO	020	BROCCOLI ST W - BROCCO	W JAY ST	W HARVARD AVE	513	26	13338	R - Residential/Local	A - AC	80
BROOKL	030	BROOKLYN AVE NE - BROOKL	NE TAYLOR ST	NE WINTER ST	426	26	11076	R - Residential/Local	O - AC/AC	80
CEDARR	010	CEDAR RIDGE CT NW - CEDAR	NW TROOST ST	CUL DE SAC	761	32	24352	R - Residential/Local	A - AC	80
CHADWI	010	CHADWICK ST SE - CHADWI	DEAD END S. OF LANE AVE	SE LANE AVE	366	25	9150	R - Residential/Local	O - AC/AC	80
CHERRY	010	CHERRY DR NW - CHERRY	NW JEFFERSON	NW OERDING DR	1733	32	55456	R - Residential/Local	A - AC	80
CRESTV	010	CRESTVIEW AVE W - CRESTV	W INDIANOLA	W PILGER ST	911	32	29152	R - Residential/Local	A - AC	80
ESPERA	010	ESPERANZA CT W - ESPERA	W UMPQUA ST	DEAD END EAST	218	25	5450	R - Residential/Local	A - AC	80
FOOTHI	010	FOOTHILL DR W - FOOTHI	W HARVARD AVE	W MYRTLEWOOD CT	741	26	19266	R - Residential/Local	A - AC	80
HILLAV	010	HILL AVE NW - HILL	NW CROUCH ST	NW ESTELLE ST	399	25	9975	R - Residential/Local	O - AC/AC	80
HOPPER	020	HOPPER ST NW - HOPPER	NW CANTERBURY DR	CUL DE SAC	374	27	10098	R - Residential/Local	A - AC	80
HUGHWO	010	HUGHWOOD AVE NW - HUGHWO	PRIVATE RD	NW TROOST ST	140	25	3500	R - Residential/Local	A - AC	80
IMBLER	010	IMBLER AVE NE - IMBLER	NE STEPHENS ST	NE GRANDVIEW DR	307	18	5526	R - Residential/Local	O - AC/AC	80
JAYAVE	010	JAY AVE W - JAY	W LOOKINGGLASS RD	W LUELLEN DR	1126	32	36032	R - Residential/Local	A - AC	80
JEFFER	020	JEFFERSON ST NW - JEFFER	NW WHIPPLE AVE	NW CALKINS AVE	996	32	31872	R - Residential/Local	A - AC	80
JEFFRE	010	JEFFERY ST NW - JEFFER	NW SUNBERRY DR	NW CABRILLO CT	167	25	4175	R - Residential/Local	O - AC/AC	80
KANEST	020	KANE ST SE - KANE	SE BOOTH AVE	SE SANFORD AVE	433	20	8660	R - Residential/Local	O - AC/AC	80
LANEAV	010	LANE AVE SE - LANE	DEAD END WEST OF FULLER	SE PARROTT ST	824	32	26368	R - Residential/Local	A - AC	80
LANEAV	040	LANE AVE SE - LANE	SE ROSE ST	SE KANE ST	629	32	20128	R - Residential/Local	A - AC	80
MAINST	050	MAIN ST SE - MAIN	SE ROBERTS AVE	SE ORCUTT AVE	1037	28	29036	R - Residential/Local	O - AC/AC	80
MAINST	060	MAIN ST SE - MAIN	SE ORCUTT AVE	50 FT. N. OF HAWTHORNE DR	387	28	10836	R - Residential/Local	O - AC/AC	80
MOSHER	050	MOSHER AVE SE - MOSHER	SE PINE ST	SE STEPHENS ST	253	38	9614	R - Residential/Local	O - AC/AC	80
NEBOST	020	NEBO ST W - NEBO	W MYRTLE AVE	W BROWN AVE	779	32	24928	R - Residential/Local	O - AC/AC	80
PILGER	010	PILGER ST W - PILGER	W MILITARY AVE	W HARVARD AVE	1982	32	63424	R - Residential/Local	A - AC	80
QUARRY	010	QUARRY RD - QUARRY	KESTER RD	ST HWY 138	1810	24	43440	R - Residential/Local	A - AC	80
RICEAV	030	RICE AVE SE - RICE	SE STEPHENS ST	SE COBB ST	253	24	6072	R - Residential/Local	A - AC	80
ROSEST	020	ROSE ST SE - ROSE	SE CASS AVE	SE WASHINGTON AVE	705	38	26790	R - Residential/Local	A - AC	80
SHENAN	010	SHENANDOAH ST W - SHENAN	W HARVARD AVE	W BRADFORD AVE	890	32	28480	R - Residential/Local	O - AC/AC	80
SPRAYC	010	SPRAY CT NW - SPRAY	NW KEASEY ST	CUL DE SAC	376	27	10152	R - Residential/Local	O - AC/AC	80
SPRING	020	SPRING AVE SE - SPRING	SE MILL ST	SE PINE ST	266	32	8512	R - Residential/Local	A - AC	80
STEELE	010	STEELE CT NE - STEELE	NE LINCOLN ST	CUL DE SAC	176	32	5632	R - Residential/Local	A - AC	80
TAYLOR	010	TAYLOR ST NE - TAYLOR	NE BROOKLYN AVE	NE ALAMEDA AVE	466	26	12636	R - Residential/Local	O - AC/AC	80
TERRAC	030	TERRACE DR SE - TERRAC	SE LANE AVE	SE PARKWOOD DR	1527	28	42756	R - Residential/Local	O - AC/AC	80
UMPQUA	010	UMPQUA ST W - UMPQUA	W MILITARY AVE	W HARVARD AVE	380	32	12160	R - Residential/Local	A - AC	80
VALECT	010	VALE CT NW - VALE	NW KLINE ST	CUL DE SAC	625	32	20000	R - Residential/Local	A - AC	80
VIRGIN	010	VIRGINIA CT SE - VIRGIN	CUL DE SAC SOUTH	SE GERMOND AVE	404	24	9696	R - Residential/Local	A - AC	80
WHIPPL	010	WHIPPLE AVE NW - WHIPPL	NW RIVERVIEW DR	NW GARDEN ST	405	20	8100	R - Residential/Local	A - AC	80
WOODWA	010	WOODWARD AVE SE - WOODWA	SE MILL ST	SE PINE ST	258	32	8256	R - Residential/Local	A - AC	80
AMANDA	020	AMANDA CT NW - AMANDA	BROAD ST	CUL DE SAC EAST	170	31	5270	R - Residential/Local	A - AC	79
ATLANT	010	ATLANTA ST NE - ATLANT	NE DIAMOND LAKE BLVD	NE ODELL AVE	308	34	10472	R - Residential/Local	A - AC	79
BARNES	010	BARNES AVE NE - BARNES	NE STEPHENS ST	NE GRANDVIEW DR	275	20	5500	R - Residential/Local	A - AC	79
BOOTHA	010	BOOTH AVE SE - BOOTH	SE MAIN ST	SE STARMER ST	1095	32	35040	R - Residential/Local	O - AC/AC	79
ELMST	010	ELM ST W - ELM	W SHERWOOD AVE	W FILBERT AVE	358	32	11456	R - Residential/Local	O - AC/AC	79
GOLDEN	010	GOLDEN EAGLE SE - GOLDEN	DEAD END	SE STELLERS EAGLE ST	844	32	27008	R - Residential/Local	A - AC	79
HARRIS	010	HARRISON ST W - HARRIS	W BROWN AVE	W HARVARD AVE	507	32	16224	R - Residential/Local	A - AC	79
HAZEL	010	HAZEL ST W - HAZEL	W MOOSE DR	W HARVARD AVE	592	32	18944	R - Residential/Local	A - AC	79
HOOVER	020	HOOVER AVE SE - HOOVER	SE FULLERTON ST	SE FLINT ST	263	24	6312	R - Residential/Local	S - ST	79
IVYDR	010	IVY DR - IVYDR	DOUGLAS AVE	PRIVATE DR	88	14	1232	R - Residential/Local	A - AC	79
JACOBS	010	JACOBSON ST NE - JACOBS	NE BROOKLYN AVE	NE ALAMEDA AVE	540	26	14040	R - Residential/Local	A - AC	79
JOHNST	010	JOHN ST NE - JOHN	NE OAKLAND AVE	END OF PAVEMENT	193	16	3088	R - Residential/Local	S - ST	79
KILLDE	010	KILLDEER ST W - KILLDE	W SHARP AVE	W ORIOLE DR	496	32	15872	R - Residential/Local	A - AC	79
LOMAVI	050	LOMA VISTA DR NW - LOMA V	100 FT W. OF VALLEJO ST	NW GROVE ST	774	32	24768	R - Residential/Local	A - AC	79
MAGNOL	010	MAGNOLIA DR SE - MAGNOL	SE CORRINE DR	SE HAWTHORNE DR	1363	32	43616	R - Residential/Local	A - AC	79
MAPLE	010	MAPLE ST W - MAPLE	W HARVARD AVE	W NEILL AVE	1095	32	35040	R - Residential/Local	A - AC	79
MILLST	040	MILL ST SE - MILL	SE SYKES AVE	SE MOSHER AVE	1515	32	48480	R - Residential/Local	O - AC/AC	79
MOOREA	010	MOOREA DR - MOOREA	KLINE ST	PRIVATE RD	82	26	2132	R - Residential/Local	A - AC	79
MOTAH	010	MOTAH ST NW - MOTAH	NW MOORE AVE	NW UTAH DR	488	25	12200	R - Residential/Local	A - AC	79
RICEAV	010	RICE AVE SE - RICE	SE MILL ST	SE PINE ST	263	32	8416	R - Residential/Local	A - AC	79
ROSEST	010	ROSE ST SE - ROSE	SE MOSHER AVE	SE CASS AVE	729	38	27702	R - Residential/Local	A - AC	79
RUTTER	010	RUTTER LN NW - RUTTER	NW BETHEL AVE	NW CECIL AVE	315	20	6300	R - Residential/Local	A - AC	79
SALIDA	010	SALIDA CT W - SALIDA	W SHENANDOAH ST	CUL DE SAC	230	32	7360	R - Residential/Local	O - AC/AC	79
SUMMIT	010	SUMMIT DR SE - SUMMIT	DEAD END SOUTH	SE PARKWOOD DR	1238	32	39616	R - Residential/Local	O - AC/AC	79
UTAHDR	010	UTAH DR NW - UTAH	NW LUTH ST	NW KLINE ST	620	32	19840	R - Residential/Local	A - AC	79
VENTUR	010	VENTURA ST NE - VENTUR	NE DENN AVE	HOUSE #796	1358	32	43456	R - Residential/Local	A - AC	79
WARREN	010	WARREN CT W - WARREN	W OLD MELROSE RD	DEAD END NORTH	222	27	5994	R - Residential/Local	A - AC	79
WINTER	010	WINTER RIDGE DR W - WINTER	125 FT S. OF JUNIPER ST	W LORRAINE AVE	658	32	21056	R - Residential/Local	A - AC	79
AZALEA	010	AZALEA ST SE - AZALEA	SE MAGNOLIA ST	CUL DE SAC	338	24	8112	R - Residential/Local	A - AC	78
BELLOW	020	BELLOWS ST W - BELLOW	HIGH SCHOOL ENTRANCE	W FINLAY AVE	696	32	22272	R - Residential/Local	O - AC/AC	78
BOSTON	010	BOSTON ST NE - BOSTON	NE DIAMOND LAKE BLVD	NE COMMERCIAL AVE	717	32	22944	R - Residential/Local	A - AC	78
CARDIN	010	CARDINAL ST W - CARDIN	W SHARP AVE	W GILBERT AVE	740	32	23680	R - Residential/Local	O - AC/AC	78
CECIL	030	CECIL AVE NW - CECIL	NW EDEN ST	NW FAIRMOUNT ST	663	32	21216	R - Residential/Local	A - AC	78
DEEST	010	DEE ST NE - DEE	NE GARDEN VALLEY BLVD	NE OAKLAND AVE	466	32	14912	R - Residential/Local	O - AC/AC	78
EDDYST	030	EDDY ST SE - EDDY	SE BOOTH AVE	HOUSE #1617 (ROAD NARRO	784	18	14112	R - Residential/Local	O - AC/AC	78
EDENST	020	EDEN ST NW - EDEN	NW CECIL AVE	END OF PAVEMENT	522	28	14616	R - Residential/Local	A - AC	78
ESTELL	010	ESTELLE ST NW - ESTELL	NW GARDEN VALLEY BLVD	NW BLACK AVE	462	37	17094	R - Residential/Local	A - AC	78
FLOED	020	FLOED AVE SE - FLOED	SE MILL ST	SE STEPHENS ST	504	32	16128	R - Residential/Local	S - ST	78
FLORID	010	FLORIDA AVE SE - FLORID	SE TERRACE ST	DEAD END EAST	354	10	3540	R - Residential/Local	A - AC	78
HAMILT	020	HAMILTON ST SE - HAMILT	SE RICE AVE	SE ROBERTS AVE	358	28	10024	R - Residential/Local	A - AC	78
HUGHWO	050	HUGHWOOD CT NW - HUGHWO	KLINE ST	CUL DE SAC	404	37	14948	R - Residential/Local	O - AC/AC	78
MALHEU	030	MALHEUR AVE NE - MALHEU	NE LINCOLN ST	NE JACKSON ST	794	32	25408	R - Residential/Local	A - AC	78
MOSHER	060	MOSHER AVE SE - MOSHER	SE STEPHENS ST	SE MAIN ST	700	32	22400	R - Residential/Local	A - AC	78
OTIEST	010	OTIE ST NW - OTIE	NW CECIL AVE	ROAD NARROWS	563	32	18016	R - Residential/Local	A - AC	78
ROCKYR	050	ROCKY RIDGE DR NE - ROCKY	540 FT N. OF ROCKY DR	50 FT N. OF REAGAN DR	1087	32	34784	R - Residential/Local	A - AC	78
SANFOR	010	SANFORD AVE SE - SANFOR	SE MAIN ST	SE STARMER ST	1078	17	18326	R - Residential/Local	O - AC/AC	78
STANTO	020	STANTON ST W - STANTO	MEYERS ACTIVITY CENTER	W BERTHA AVE	642	37	23754	R - Residential/Local	A - AC	78
UTAHDR	020	UTAH DR NW - UTAH	NW KLINE ST	NW MOTAH ST	229	25	5725	R - Residential/Local	A - AC	78
WAITE	010	WAITE AVE SE - WAITE	SE STEPHENS ST	SE JACKSON ST	492	24	11808	R - Residential/Local	A - AC	78
WALTER	010	WALTER CT - WALTER	BROAD ST	CUL DE SAC EAST	162	17	2754	R - Residential/Local	A - AC	78
WOODWI	010	WOODWILLOW DR NW - WOODWI	NW KLINE ST	NW KLINE ST	1425	32	45600	R - Residential/Local	A - AC	78
CECIL	020	CECIL AVE NW - CECIL	NW MULHOLLAND DR	NW EDEN ST	382	32	12224	R - Residential/Local	A - AC	77
CHAPMA	020	CHAPMAN AVE W - CHAPMA	W MADRONE ST	W RIVERSIDE DR	284	22	6248	R - Residential/Local	C - AC/PCC	77

**City of Roseburg
Five Year Pavement Maintenance Plan
Section Description Inventory Report - Sorted by PCI per Functional Class**

DAYSHA	010	DAYSHA DR NW - DAYSHA	NW KLINE ST	NW HUNTER CT	1591	27	42957	R - Residential/Local	A - AC	77
FRANCI	010	FRANCIS ST W - FRANCI	W BERTHA AVE	W HARVARD AVE	1249	32	39968	R - Residential/Local	A - AC	77
GLENN	010	GLENN ST SE - GLENN	DEAD END SOUTH	SE RESERVOIR AVE	388	28	10864	R - Residential/Local	O - AC/AC	77
JACKSO	020	JACKSON ST SE - JACKSO	SE RICE AVE	SE ROBERTS AVE	378	34	12852	R - Residential/Local	A - AC	77
JACKSO	030	JACKSON ST SE - JACKSO	SE ROBERTS AVE	SE ORCUTT AVE	965	24	23160	R - Residential/Local	A - AC	77
JACKSO	060	JACKSON ST SE - JACKSO	SE MOSHER AVE	SE LANE AVE	366	38	13908	R - Residential/Local	A - AC	77
KANEST	050	KANE ST SE - KANE	SE GERMOND AVE	HOUSE #1247	333	30	9990	R - Residential/Local	A - AC	77
KANEST	070	KANE ST SE - KANE	SE HAWTHORNE DR	ROAD NARROWS (HOUSE #8	630	37	23310	R - Residential/Local	A - AC	77
KLAMAT	010	KLAMATH AVE NE - KLAMAT	NE WINCHESTER ST	NE LINCOLN ST	778	22	17116	R - Residential/Local	A - AC	77
MAINST	020	MAIN ST SE - MAIN	SE MARSTERS AVE	SE BOOTH AVE	441	22	9702	R - Residential/Local	O - AC/AC	77
OAKLAN	020	OAKLAND AVE NE - OAKLAN	NE STEPHENS ST	NE VINE ST	707	32	22624	R - Residential/Local	A - AC	77
PRIVAD	010	PRIVADO CT NE - PRIVAD	NE VENTURA ST	CUL DE SAC	218	32	6976	R - Residential/Local	A - AC	77
RUSSEL	010	RUSSEL AVE - RUSSEL	STEPHENS ST	END OF PAVEMENT	760	20	15200	R - Residential/Local	A - AC	77
SHARON	020	SHARON AVE SE - SHARON	HOUSE #946	SE LOIS DR (NORTH INT)	767	32	24544	R - Residential/Local	O - AC/AC	77
SUMMIT	020	SUMMIT DR SE - SUMMIT	SE PARKWOOD DR	SE TERRACE DR	934	32	29888	R - Residential/Local	O - AC/AC	77
SUNBER	010	SUNBERRY DR NW - SUNBER	DEAD END WEST OF ANDRE	NW TROOST ST	1044	32	33408	R - Residential/Local	A - AC	77
THOMPS	020	THOMPSON ST SE - THOMPS	SE ROBERTS AVE	SE WAITE AVE	350	32	11200	R - Residential/Local	A - AC	77
WASHIN	030	WASHINGTON AVE SE - WASHIN	SE CHADWICK ST	END OF CURB	421	29	12209	R - Residential/Local	O - AC/AC	77
WOODWA	020	WOODWARD AVE SE - WOODWA	SE PINE ST	SE STEPHENS ST	260	38	9880	R - Residential/Local	A - AC	77
BEACON	010	BEACON ST NW - BEACON	NW GARDEN VALLEY BLVD	DEAD END	1023	20	20460	R - Residential/Local	O - AC/AC	76
BERDIN	020	BERDINE ST W - BERDIN	W SHARP AVE	W GILBERT AVE	628	32	20096	R - Residential/Local	O - AC/AC	76
CABRIL	020	CABRILLO CT NW - CABRIL	100 FT W. OF JEFFREY ST	EAST CUL DE SAC	457	25	11425	R - Residential/Local	O - AC/AC	76
CATHER	010	CATHERINE AVE W - CATHER	W FAIRHAVEN AVE	W NEBO ST	418	32	13376	R - Residential/Local	O - AC/AC	76
CHINAB	010	CHINABERRY AVE SE - CHINAB	DEAD END WEST	SE RAMP ST	325	29	9425	R - Residential/Local	A - AC	76
CROUCH	010	CROUCH ST NW - CROUCH	NW GARDEN VALLEY BLVD	NW HILL AVE	757	25	18925	R - Residential/Local	A - AC	76
DOGWO	020	DOGWOOD ST NW - DOGWO	NW HILL AVE	CUL DE SAC/PRIVATE DRIVE	634	22	13948	R - Residential/Local	A - AC	76
EDENST	010	EDEN ST NW - EDEN	NW GARDEN VALLEY BLVD	NW CECIL AVE	1107	28	30996	R - Residential/Local	A - AC	76
FLAGG	010	FLAGG ST NE - FLAGG	DEAD END SOUTH	NE DIAMOND LAKE BLVD	771	17	13107	R - Residential/Local	O - AC/AC	76
GILBER	010	GILBERT AVE W - GILBER	W BERDINE ST	W CARDINAL ST	490	32	15680	R - Residential/Local	O - AC/AC	76
GRANDV	010	GRANDVIEW DR NE - GRANDV	NE IMBLER AVE	NE HOLLIS ST	1048	13	13624	R - Residential/Local	O - AC/AC	76
GRANDV	020	GRANDVIEW DR NE - GRANDV	NE HUNTLEY AVE	NE DIXON ST	350	24	8400	R - Residential/Local	A - AC	76
HAMILT	030	HAMILTON ST SE - HAMILT	SE ROBERTS AVE	HOUSE #1339	528	28	14784	R - Residential/Local	A - AC	76
HAMILT	040	HAMILTON ST SE - HAMILT	HOUSE #1339	SE ORCUTT AVE	447	32	14304	R - Residential/Local	A - AC	76
HOLLY	010	HOLLY AVE NW - HOLLY	NW CHERRY DR	NW CHERRY DR	378	32	12096	R - Residential/Local	A - AC	76
HUGHWO	020	HUGHWOOD AVE NW - HUGHWO	NW TROOST ST	LOT #1901	528	27	14256	R - Residential/Local	A - AC	76
HUGHWO	040	HUGHWOOD AVE NW - HUGHWO	WEST CINEMA ENTRANCE	KLINE ST	513	28	14364	R - Residential/Local	A - AC	76
KLAMAT	020	KLAMATH AVE NE - KLAMAT	NE LINCOLN ST	NE NASH ST	351	22	7722	R - Residential/Local	A - AC	76
KRISTE	010	KRISTEN CT - KRISTE	CUL DE SAC W/O BROAD ST	CUL DE SAC EAST	472	31	14632	R - Residential/Local	A - AC	76
MAINST	030	MAIN ST SE - MAIN	SE BOOTH AVE	SE RICE AVE	979	22	21538	R - Residential/Local	O - AC/AC	76
NASHST	040	NASH ST NE - NASH	NE MALHEUR AVE	NE BEULAH DR	391	32	12512	R - Residential/Local	A - AC	76
PRINCE	010	PRINCETON AVE W - PRINCE	W UMPQUA ST	DEAD END EAST	526	28	14728	R - Residential/Local	A - AC	76
TODDST	030	TODD ST NE - TODD	NE ALAMEDA AVE	NE BROOKLYN AVE	665	32	21280	R - Residential/Local	A - AC	76
UMPQUA	020	UMPQUA ST W - UMPQUA	W HARVARD AVE	W PRINCETON AVE	1007	32	32224	R - Residential/Local	A - AC	76
BOSTON	020	BOSTON ST NE - BOSTON	NE COMMERCIAL AVE	NE KLAMATH AVE	687	25	17175	R - Residential/Local	A - AC	75
DOSGAT	010	DOS GATOS CT SE - DOS GA	SE DOUGLAS AVE	CUL DE SAC	267	27	7209	R - Residential/Local	A - AC	75
ELIZAB	010	ELIZABETH ST W - ELIZAB	W HARVARD AVE	W NEILL AVE	1048	32	33336	R - Residential/Local	A - AC	75
ESQUIR	010	ESQUIRE DR NW - ESQUIR	NW AVERY ST	NW CANTERBURY DR	965	32	30880	R - Residential/Local	A - AC	75
EVANS	020	EVANS AVE NW - EVANS	DEAD END WBARRICADE	NW KEASEY ST	672	27	18144	R - Residential/Local	A - AC	75
FINLAY	020	FINLAY AVE W - FINLAY	100 FT E. OF SELMAR CT	DEAD END EAST	513	16	8208	R - Residential/Local	A - AC	75
HAWTHO	010	HAWTHORNE DR SE - HAWTHO	SE MAIN ST	SE KANE ST	203	34	6902	R - Residential/Local	A - AC	75
HUNTLE	010	HUNTLEY AVE NE - HUNTLE	NE GRANDVIEW DR	NE CRESCENT ST	154	24	3696	R - Residential/Local	A - AC	75
JACKSO	090	JACKSON ST SE - JACKSO	SE DOUGLAS AVE	NE DIAMOND LAKE BLVD	1058	38	40204	R - Residential/Local	O - AC/AC	75
KANEST	040	KANE ST SE - KANE	100 FT N. OF SE EDDY ST	SE GERMOND AVE	544	19	10336	R - Residential/Local	A - AC	75
LANEAV	030	LANE AVE SE - LANE	SE STEPHENS ST	SE ROSE ST	255	32	8160	R - Residential/Local	A - AC	75
MOORE	010	MOORE AVE NW - MOORE	NW LYNWOOD ST	NW KLINE ST	1134	32	36288	R - Residential/Local	A - AC	75
NEVADA	010	NEVADA CT W - NEVADA	W MYRTLE AVE	CUL DE SAC	203	27	5481	R - Residential/Local	O - AC/AC	75
ODELL	020	ODELL AVE NE - ODELL	NE JACKSON ST	NE CASPER ST	1062	39	41418	R - Residential/Local	A - AC	75
PARKWO	010	PARKWOOD DR SE - PARKWO	SE TERRACE DR	SE SUMMIT DR	1452	32	46464	R - Residential/Local	O - AC/AC	75
RIFLER	050	RIFLE RANGE ST NE - RIFLE	NE SHICK AVE	CITY LIMITS	124	20	2480	R - Residential/Local	A - AC	75
STARME	010	STARMER ST SE - STARME	SE MARSTERS AVE	SE BOOTH AVE	440	20	8800	R - Residential/Local	O - AC/AC	75
BOULDE	010	BOULDER DR NW - BOULDER	EDENBOWER BLVD	190' S/O EDENBOWER BLVD	190	36	6840	R - Residential/Local	A - AC	74
CASPER	010	CASPER ST NE - CASPER	NE DIAMOND LAKE BLVD	NE ODELL AVE	337	37	12469	R - Residential/Local	A - AC	74
ELLIOT	010	ELLIOTT ST NW - ELLIOT	NW ALMOND AVE	NW EVANS AVE	220	25	5500	R - Residential/Local	A - AC	74
FOWLER	010	FOWLER ST SE - FOWLER	SE DOUGLAS AVE	NE DIAMOND LAKE BLVD	1352	31	41912	R - Residential/Local	O - AC/AC	74
HILLAV	020	HILL AVE NW - HILL	NW ESTELLE AVE	NW DOGWOOD ST	240	18	4320	R - Residential/Local	O - AC/AC	74
HILLAV	030	HILL AVE NW - HILL	NW DOGWOOD ST	HOTEL PARKING LOT	890	37	32930	R - Residential/Local	A - AC	74
MILLER	020	MILLER AVE SE - MILLER	40 FT W. OF FULLERTON ST	78 FT E. OF FULLERTON ST	150	24	3600	R - Residential/Local	A - AC	74
MOSHER	010	MOSHER AVE SE - MOSHER	DEAD END W. OF FULLERTO	SE FLINT ST	769	25	19225	R - Residential/Local	A - AC	74
ROCKYR	010	ROCKY RIDGE DR NE - ROCKY	NE GARDEN VALLEY BLVD	875 FT EAST OF GARDEN VA	875	32	28000	R - Residential/Local	A - AC	74
ROCKYR	040	ROCKY RIDGE DR NE - ROCKY	NE ROCKY DR	540 FT N. OF ROCKY DR	541	32	17312	R - Residential/Local	A - AC	74
SHERWO	020	SHERWOOD AVE W - SHERWO	W CENTER ST	W BROCCOLI ST	991	32	31712	R - Residential/Local	O - AC/AC	74
WOODOA	010	WOODOAK DR NW - WOODOA	WOODWILLOW DR	WOODWILLOW DR	624	32	19968	R - Residential/Local	A - AC	74
YALEAV	010	YALE AVE W - YALE	W MAPLE ST	W HARRISON ST	233	28	6524	R - Residential/Local	A - AC	74
CASCAD	010	CASCADE CT SE - CASCAD	SE TERRACE DR	CUL DE SAC	246	28	6888	R - Residential/Local	O - AC/AC	73
CHANNO	030	CHANNON AVE NE - CHANNO	NE MADISON CT	NE VINE ST	549	32	17568	R - Residential/Local	O - AC/AC	73
COMMER	020	COMMERCIAL AVE NE - COMMER	NE JACKSON ST	NE CASPER ST	887	42	37254	R - Residential/Local	A - AC	73
KEADY	010	KEADY CT W - KEADY	CUL DE SAC SOUTH	W HARVARD AVE	826	37	30562	R - Residential/Local	A - AC	73
KEADY	020	KEADY CT W - KEADY	W HARVARD AVE	DEAD END NORTH	47	37	1739	R - Residential/Local	A - AC	73
KINCAI	020	KINCAID DR - KINCAI	POMONA ST	DOUGLAS AVE(EAST INTY)CT	757	24	18168	R - Residential/Local	A - AC	73
LAURLC	010	LAUREL CT SE - LAUREL	SE TERRACE ST	CUL DE SAC	1515	26	39390	R - Residential/Local	O - AC/AC	73
LORRAI	030	LORRAINE AVE W - LORRAI	W HARRIS HILLS DR	W BROCCOLI ST	788	32	25216	R - Residential/Local	O - AC/AC	73
MADRON	010	MADRONE ST W - MADRON	W HARVARD AVE	100 FT S. OF LAURELWOOD	279	32	8928	R - Residential/Local	O - AC/AC	73
RICEAV	040	RICE AVE SE - RICE	SE COBB ST	SE MAIN ST	929	22	20438	R - Residential/Local	C - AC/PCC	73
STEWPA	010	STEWART PARK DR NW - STEWAR	NW STEWART PKWY	VETERANS WAY	2574	26	66924	R - Residential/Local	A - AC	73
BEAUMO	010	BEAUMONT AVE NW - BEAUMO	CUL DE SAC W. OF APACHE	NW KLINE ST	854	32	27328	R - Residential/Local	O - AC/AC	72
CARROL	010	CARROLL CT W - CARROL	W BRADFORD AVE	DEAD END SOUTH	396	27	10692	R - Residential/Local	A - AC	72
COLLEG	010	COLLEGE ST NE - COLLEG	NE CEDAR ST	NE WALNUT ST	508	32	16256	R - Residential/Local	O - AC/AC	72
DIXON	010	DIXON ST NE - DIXON	NE STEPHENS ST	FULTON ST/CRESCENT (2ND	617	20	12340	R - Residential/Local	A - AC	72
ELAINE	010	ELAINE AVE W - ELAINE	W STANTON ST	W BERTHA AVE	551	37	20387	R - Residential/Local	A - AC	72
ELLAN	010	ELLAN ST NW - ELLAN	CALEY CT	NW GARDEN VALLEY BLVD	807	16	12912	R - Residential/Local	A - AC	72
GLENN	020	GLENN ST SE - GLENN	SE RESERVOIR AVE	SE LANE AVE	316	20	6320	R - Residential/Local	O - AC/AC	72
HEWITT	025	AVERY ST NW - AVERY	KERR ST	WALKER CT	262	32	8384	R - Residential/Local	A - AC	72
JACKSO	070	JACKSON ST SE - JACKSO	SE LANE AVE	SE OAK AVE	771	36	27756	R - Residential/Local	A - AC	72

City of Roseburg
Five Year Pavement Maintenance Plan
Section Description Inventory Report - Sorted by PCI per Functional Class

JACKSO	080	JACKSON ST SE - JACKSO	SE OAK AVE	SE DOUGLAS AVE	755	36	27180	R - Residential/Local	A - AC	72
KANESE	030	KANE ST SE - KANE	SE SANFORD AVE	100 FT N. OF SE EDDY ST	871	18	15678	R - Residential/Local	O - AC/AC	72
LOMAVI	030	LOMA VISTA DR NW - LOMA V	100 FT N. OF CHAMBERS ST	100 FT N. OF PARKDALE AVE	230	32	7360	R - Residential/Local	A - AC	72
MAINST	110	MAIN ST SE - MAIN	SE OAK AVE	SE DOUGLAS AVE	757	38	28766	R - Residential/Local	A - AC	72
RIFLER	020	RIFLE RANGE ST SE - RIFLE	SE DOUGLAS AVE	SE DIAMOND LAKE BLVD	948	37	35076	R - Residential/Local	A - AC	72
THOMPS	010	THOMPSON ST SE - THOMPS	SE RICE AVE	SE ROBERTS AVE	370	20	7400	R - Residential/Local	O - AC/AC	72
WINTER	030	WINTER ST NE - WINTER	NE ALAMEDA AVE	DEAD END NORTH	154	26	4004	R - Residential/Local	A - AC	72
DELRID	020	DELRID AVE NW - DELRID	NW TROOST ST	NW LYNWOOD ST	465	32	14880	R - Residential/Local	A - AC	71
FAIRMO	010	FAIRMOUNT ST NW - FAIRMO	NW GARDEN VALLEY BLVD	NW CECIL AVE	1100	20	22000	R - Residential/Local	O - AC/AC	71
FAIRST	020	FAIR ST W - FAIR	W HARVARD AVE	115 FT S. OF BRADFORD AVE	758	18	13644	R - Residential/Local	O - AC/AC	71
HAZEL	020	HAZEL ST W - HAZEL	W HARVARD AVE	W SHERWOOD AVE	446	32	14272	R - Residential/Local	A - AC	71
LEMANS	010	LE MANS ST NW - LE MAN	CUL DE SAC/GATE	NW VALLEY VIEW DR	886	32	28352	R - Residential/Local	O - AC/AC	71
MADRON	020	MADRONE ST W - MADRON	100 FT S. OF LAURELWOOD	W CHAPMAN AVE	636	24	15264	R - Residential/Local	O - AC/AC	71
MOSHER	020	MOSHER AVE SE - MOSHER	SE FLINT ST	SE PARROTT ST	286	39	11154	R - Residential/Local	A - AC	71
STERLI	010	STERLING DR - STERLI	STEPHENS ST	PRIVATE DR	860	22	18920	R - Residential/Local	A - AC	71
STEWPA	020	STEWART PARK DR NW - STEWAR	NW VETERANS WAY	W HARVARD AVE	1606	20	32120	R - Residential/Local	A - AC	71
WALKER	010	WALKER CT NE - .	CUL-DE-SAC EAST	HEWITT RD	441	32	14112	R - Residential/Local	A - AC	71
COURT	030	COURT AVE SE - COURT	SE ELLA ST	CUL DE SAC EAST	366	18	6588	R - Residential/Local	O - AC/AC	70
GOETZ	010	GOETZ ST NW - GOETZ	NW GARDEN VALLEY BLVD	DEAD END NORTH	828	34	28152	R - Residential/Local	A - AC	70
GRANDV	030	GRANDVIEW DR NE - GRANDV	NE BARNES AVE	ROAD WIDENS	291	21	6111	R - Residential/Local	O - AC/AC	70
HAZEL	040	HAZEL ST W - HAZEL	W SHARP AVE	DEAD END N. OF SHARP AVE	365	20	7300	R - Residential/Local	O - AC/AC	70
ROCKYR	020	ROCKY RIDGE DR NE - ROCKY	875 FT EAST OF GARDEN VA	NE CAMBRIAN CT	871	32	27872	R - Residential/Local	A - AC	70
SHAMBR	010	SHAMBROOK AVE NE - SHAMBR	SE STEPHENS ST	NE WINCHESTER ST	358	32	11456	R - Residential/Local	O - AC/AC	70
SUNSET	020	SUNSET ST NE - SUNSET	NE ALAMEDA AVE	NE BARAERG AVE	434	32	13888	R - Residential/Local	A - AC	70
WALNUT	020	WALNUT ST NE - WALNUT	NE WEST AVE	NE CHESTNUT AVE	451	32	14432	R - Residential/Local	A - AC	70
WHART	020	WHARTON ST W - WHARTO	W BROWN AVE	W HARVARD AVE	403	32	12896	R - Residential/Local	O - AC/AC	70
AMANDA	010	AMANDA CT NW - AMANDA	CITY LIMITS / HOUSE #205	BROAD ST	407	31	12617	R - Residential/Local	A - AC	69
BERTHA	020	BERTHA AVE W - BERTHA	W ELAINE AVE	W STANTON ST	282	37	10434	R - Residential/Local	O - AC/AC	69
FAIRMO	020	FAIRMOUNT ST NW - FAIRMO	NW CECIL AVE	NW STEWART PKWY	321	32	10272	R - Residential/Local	O - AC/AC	69
FAIRST	010	FAIR ST W - FAIR	115 FT S. OF BRADFORD AVE	W BRADFORD AVE	116	32	3712	R - Residential/Local	O - AC/AC	69
FREEMO	040	FREEMONT AVE NE - FREEMO	NE ERIE ST	NE FULTON ST	341	32	10912	R - Residential/Local	A - AC	69
FROMDA	010	FROMDAHL DR W - FROMDA	W MILITARY AVE	W PILGER ST	940	32	30080	R - Residential/Local	A - AC	69
HAWTHO	030	HAWTHORNE DR SE - HAWTHO	HOUSE #1297	MAGNOLIA ST	449	32	14368	R - Residential/Local	O - AC/AC	69
KENWOOD	010	KENWOOD ST W - KENWOOD	W HARVARD AVE	W CRESTVIEW AVE	1582	32	50624	R - Residential/Local	A - AC	69
LANEAV	020	LANE AVE SE - LANE	SE SHERIDAN ST	SE STEPHENS ST	470	32	15040	R - Residential/Local	A - AC	69
BODIE	010	BODIE ST W - BODIE	W SHARP AVE	W GILBERT AVE	759	32	24288	R - Residential/Local	O - AC/AC	68
CARMEN	010	CARMEN CT NE - CARMEN	KIRBY AVE	DEAD END	373	31	11563	R - Residential/Local	A - AC	68
CASPER	040	CASPER ST NE - CASPER	NE KLAMATH AVE	NE MALHEUR AVE	367	17	6239	R - Residential/Local	A - AC	68
CHANNO	010	CHANNON AVE NE - CHANNO	NE AIRPORT RD	NE STEPHENS ST	920	32	29440	R - Residential/Local	A - AC	68
CHURCH	010	CHURCH AVE NE - CHURCH	NE VINE ST	NE POPLAR ST	696	32	22272	R - Residential/Local	A - AC	68
DOGWOOD	010	DOGWOOD ST NW - DOGWOOD	NW GARDEN VALLEY AVE	NW HILL AVE	1048	22	23056	R - Residential/Local	A - AC	68
FULTON	060	FULTON ST NE - FULTON	NE TAOHE AVE	DEAD END WEST / GATE /RO	333	20	6660	R - Residential/Local	A - AC	68
HAZEL	030	HAZEL ST W - HAZEL	W SHERWOOD AVE	W SHARP AVE	1021	20	20420	R - Residential/Local	O - AC/AC	68
NASHST	020	NASH ST NE - NASH	NE COMMERCIAL AVE	NE FREEMONT AVE	383	31	11873	R - Residential/Local	A - AC	68
PARKDA	010	PARKDALE AVE NW - PARKDA	NW LOMA VISTA	NW VALLEJO AVE	713	32	22816	R - Residential/Local	A - AC	68
SUNSET	010	SUNSET ST NE - SUNSET	NE GARDEN VALLEY BLVD	APT PARKING LOT	204	22	4488	R - Residential/Local	A - AC	68
WHART	010	WHARTON ST W - WHARTO	W MYRTLE AVE	W BROWN AVE	599	32	19168	R - Residential/Local	O - AC/AC	68
ANNAVE	010	ANN AVE W - ANN	W NEBO ST	W FAIRHAVEN ST	416	32	13312	R - Residential/Local	O - AC/AC	67
ATKINS	010	ATKINSON CT NE - .	HEWITT RD	CUL-DE-SAC EAST	453	32	14496	R - Residential/Local	A - AC	67
MILLER	010	MILLER AVE SE - MILLER	SE ARIZONA ST	40 FT W. OF FULLERTON ST	478	24	11472	R - Residential/Local	A - AC	67
MOSHER	040	MOSHER AVE SE - MOSHER	SE MILL ST	SE PINE ST	285	32	9120	R - Residential/Local	A - AC	67
PITZER	010	PITZER ST SE - PITZER	SE DOUGLAS AVE	SE COURT AVE	480	24	11520	R - Residential/Local	A - AC	67
ROSEMO	010	ROSEMOND AVE W - ROSEMO	W BALLF ST	DEAD END EAST	376	32	12032	R - Residential/Local	A - AC	67
ETHEL	010	ETHEL CT NW - ETHEL	NW HARVEY AVE	DEAD END NORTH	393	20	7860	R - Residential/Local	S - ST	66
FAIRHA	020	FAIRHAVEN ST W - FAIRHA	W MYRTLE AVE	W HARVARD AVE	1028	32	32896	R - Residential/Local	A - AC	66
KANEST	010	KANE ST SE - KANE	SE MARTERS AVE	SE BOOTH AVE	433	18	7794	R - Residential/Local	O - AC/AC	66
KESTER	010	KESTER RD - KESTER	DIAMOND LAKE BLVD	CITY LIMITS/200 FT. N/O D.LA	200	25	5000	R - Residential/Local	A - AC	66
MANZAN	010	MANZANITA CT NE - MANZAN	CUL DE SAC	NE GORDON AVE	416	32	13312	R - Residential/Local	A - AC	66
POMONA	010	POMONA ST - POMONA	KINCAID DR	DIAMOND LAKE BLVD	288	32	9216	R - Residential/Local	A - AC	66
STANTO	030	STANTON ST W - STANTO	W BERTHA AVE	W HARVARD AVE	925	32	29600	R - Residential/Local	O - AC/AC	66
WATSON	010	WATSON ST SE - WATSON	DEAD END SOUTH	SE LANE AVE	320	20	6400	R - Residential/Local	O - AC/AC	66
BALLF	010	BALLF ST W - BALLF	W MYRTLE AVE	W BROWN AVE	586	32	18752	R - Residential/Local	O - AC/AC	65
BEULAH	050	BEULAH DR NE - BEULAH	END OF STRIPING HOUSE #1	PRIVATE DRIVE	284	19	5396	R - Residential/Local	A - AC	65
CALKRD	010	CALKINS RD NW - CALKIN	HOUSE #2281	NW CALKINS AVE	846	24	20304	R - Residential/Local	A - AC	65
GENERA	010	GENERAL AVE - GENERA	WEST DEAD END	AVIATION BLVD	158	38	6004	R - Residential/Local	A - AC	65
KANSAS	010	KANSAS AVE SE - KANSAS	SE TERRACE ST	END OF PAVEMENT	208	10	2080	R - Residential/Local	A - AC	65
KLAMAT	050	KLAMATH AVE NE - KLAMAT	NE JACKSON ST	NE BOSTON ST	190	22	4180	R - Residential/Local	O - AC/AC	65
MYRTLE	020	MYRTLE AVE W - MYRTLE	FAIRHAVEN ST (WEST INT)	W BALLF ST	819	32	26208	R - Residential/Local	O - AC/AC	65
OVERLO	010	OVERLOOK AVE SE - OVERLO	SE CHADWICK ST	SE TERRACE DR	958	18	17244	R - Residential/Local	O - AC/AC	65
SILVER	010	SILVER COURT SE - SILVERC	W FROMDAHL DR	CUL DE SAC	203	32	6496	R - Residential/Local	A - AC	65
BROWN	030	BROWN AVE W - BROWN	W WHARTON ST	W MILITARY AVE	1125	32	36000	R - Residential/Local	O - AC/AC	64
BUCKHO	010	BUCKHORN RD - BUCKHO	ST HWY 138	CITY LIMITS	209	42	8778	R - Residential/Local	A - AC	64
MIGUEL	010	MIGUEL ST NE - MIGUEL	NE DIAMOND LAKE BLVD	NE DENN AVE	838	32	26816	R - Residential/Local	O - AC/AC	64
MOSHER	030	MOSHER AVE SE - MOSHER	SE PARROTT ST	SE MILL ST	267	33	8811	R - Residential/Local	A - AC	64
ROCKYR	030	ROCKY RIDGE DR NE - ROCKY	NE CAMBRIAN CT	NE ROCKY DR	742	32	23744	R - Residential/Local	A - AC	64
ROSELA	010	ROSELAND AVE NE - ROSELA	NE STEPHENS ST	NE VINE ST	887	32	28384	R - Residential/Local	A - AC	64
CHADWI	020	CHADWICK ST SE - CHADWI	SE LANE AVE	SE CASS AVE	405	20	8100	R - Residential/Local	O - AC/AC	63
COURT	020	COURT AVE SE - COURT	SE FOWLER ST	SE ELLA ST	554	22	12188	R - Residential/Local	A - AC	63
HICKS	010	HICKS ST NW - HICKS	CEMETERY GATE	NW GARDEN VALLEY BLVD	827	20	16540	R - Residential/Local	O - AC/AC	63
MYRTLE	010	MYRTLE AVE W - MYRTLE	W NEBO ST	W FAIRHAVEN ST (WEST INT)	499	32	15968	R - Residential/Local	A - AC	63
ALTAMO	010	ALTAMONT ST W - ALTAMO	W MILITARY AVE	W BROWN AVE	395	27	10665	R - Residential/Local	A - AC	62
CUMMIN	010	CUMMINS ST NE - CUMMIN	NE DIAMOND LAKE BLVD	ROAD WIDENS(HOUSE#572)	824	23	18952	R - Residential/Local	A - AC	62
EDDYAL	010	EDDY ALLEY SE - EDDYAL	SE MARTERS AVE	SE STRONG AVE	458	12	5496	R - Residential/Local	A - AC	62
LELAND	020	LELAND ST SE - LELAND	SE BYRD CT	SE DOUGLAS AVE	978	18	17604	R - Residential/Local	O - AC/AC	62
PEGGYA	010	PEGGY AVE - .	PARKER RD	CUL-DE-SAC	575	31	17825	R - Residential/Local	O - AC/AC	62
ULRICH	010	ULRICH AVENUE NW - ULRICH	NW KEASEY ST	DEAD END EAST	435	24	10440	R - Residential/Local	A - AC	62
HOUCK	010	HOUCK AVE SE - HOUCK	SE ARIZONA ST	SE FULLERTON ST	500	24	12000	R - Residential/Local	A - AC	61
KANEST	060	KANE ST SE - KANE	HOUSE #1247	SE HAWTHORNE DR	898	32	28736	R - Residential/Local	A - AC	61
KLAMAT	060	KLAMATH AVE NE - KLAMAT	NE BOSTON ST	NE DENVER ST	717	20	14340	R - Residential/Local	O - AC/AC	61
POMONA	020	POMONA ST - POMONA	DIAMOND LAKE BLVD	END OF PAVEMENT	812	20	16240	R - Residential/Local	A - AC	61
BROWN	020	BROWN AVE W - BROWN	W FAIRHAVEN ST	W WHARTON ST	513	32	16416	R - Residential/Local	O - AC/AC	60
CENTRA	010	CENTRAL ST NE - CENTRA	NE MALHEUR AVE	NE BEULAH DR	275	22	6050	R - Residential/Local	A - AC	60
CHANNO	020	CHANNON AVE NE - CHANNO	NE STEPHENS ST	NE MADISON CT	355	38	13490	R - Residential/Local	O - AC/AC	60

City of Roseburg
Five Year Pavement Maintenance Plan
Section Description Inventory Report - Sorted by PCI per Functional Class

EDDYST	020	EDDY ST SE - EDDY	SE MARTERS AVE	SE BOOTH AVE	434	18	7812	R - Residential/Local	O - AC/AC	60
HAGGER	020	HAGGERTY ST W - HAGGER	PAVEMENT NARROWS	W HARVARD AVE	475	22	10450	R - Residential/Local	A - AC	60
HENRY	010	HENRY ST SE - HENRY	SE DOUGLAS AVE	DEAD END N. OF DEER CREEK	442	28	12376	R - Residential/Local	A - AC	60
PARROT	040	PARROTT ST SE - PARROT	SE OAK AVE	DEAD END NORTH	170	39	6630	R - Residential/Local	A - AC	60
SUNSHI	010	SUNSHINE DR - SUNSHI	ST HWY 138	CITY LIMITS NORTH	1149	32	36768	R - Residential/Local	A - AC	60
UNION	010	UNION ST W - UNION	W MYRTLE AVE	W BROWN AVE	576	27	15552	R - Residential/Local	A - AC	60
WINCHE	010	WINCHESTER ST NE - WINCHE	NE DIAMOND LAKE BLVD	NE KLAMATH AVE	2087	42	87654	R - Residential/Local	A - AC	60
BARNES	020	BARNES AVE NE - BARNES	NE CRESCENT ALLEY	PARKING LOT	170	16	2720	R - Residential/Local	A - AC	59
BOWDEN	020	BOWDEN ST W - BOWDEN	W RIVERSIDE DR	DEAD END	346	32	11072	R - Residential/Local	A - AC	59
CENTRA	020	CENTRAL ST NE - CENTRA	NE BEULAH DR	END OF PAVEMENT	230	22	5060	R - Residential/Local	A - AC	59
CLOVER	010	CLOVER AVE NE - CLOVER	NE VINE ST	DEAD END EAST	618	32	19776	R - Residential/Local	A - AC	59
DOBIEC	010	DOBIE CT -	KIRBY AVE	END OF PAVEMENT	129	31	3999	R - Residential/Local	O - AC/AC	59
GORDON	010	GORDON AVE NE - GORDON	NE CUMMINS ST	NE MANZANITA CT	416	22	9152	R - Residential/Local	O - AC/AC	59
KIRBYA	020	KIRBY AVE - KIRBYA	PARKER RD	HOUSE #226	768	31	23808	R - Residential/Local	O - AC/AC	59
MILITA	080	MILITARY AVE W - MILITA	BROWN AVE	UMPQUA ST	450	24	10800	R - Residential/Local	A - AC	59
PRIMRO	010	PRIMROSE LN NW - PRIMRO	NW KEASEY ST	CUL DE SAC	496	32	15872	R - Residential/Local	A - AC	59
WALNUT	010	WALNUT ST NE - WALNUT	NE COLLEGE AVE	NE WEST AVE	490	32	15680	R - Residential/Local	O - AC/AC	59
COMMER	030	COMMERCIAL AVE NE - COMMER	NE CASPER ST	NE DENVER ST	363	24	8712	R - Residential/Local	A - AC	58
PARKER	010	PARKER RD -	NEWTON CREEK RD	END OF PAVEMENT	928	31	28768	R - Residential/Local	O - AC/AC	58
RIFLER	030	RIFLE RANGE ST NE - RIFLE	NE DIAMOND LAKE BLVD	NE SPENCER CT	1434	41	58794	R - Residential/Local	A - AC	58
CASPER	020	CASPER ST NE - CASPER	NE ODELL AVE	NE COMMERCIAL AVE	417	24	10008	R - Residential/Local	C - AC/PCC	57
CASPER	030	CASPER ST NE - CASPER	NE COMMERCIAL AVE	NE KLAMATH AVE	712	20	14240	R - Residential/Local	C - AC/PCC	57
CECIL	010	CECIL AVE NW - CECIL	NW RUTTER LN	NW MULHOLLAND DR	332	32	10624	R - Residential/Local	O - AC/AC	57
GARDIN	010	GARDINER ST NE - GARDIN	NE FULTON ST	90 DEGREE CORNER	326	10	3260	R - Residential/Local	A - AC	57
HAMILT	010	HAMILTON ST SE - HAMILT	SE MAIN ST	SE RICE AVE	895	28	25060	R - Residential/Local	A - AC	57
KIRBYA	010	KIRBY AVE - KIRBYA	CITY LIMITS / HOUSE #226	DEAD END EAST	1180	31	36580	R - Residential/Local	A - AC	57
TERRAC	010	TERRACE DR SE - TERRAC	SE SUMMIT DR	SE CASCADE CT	2250	25	56250	R - Residential/Local	A - AC	57
TERRAC	020	TERRACE DR SE - TERRAC	SE CASCADE CT	SE LANE AVE	525	25	13125	R - Residential/Local	A - AC	57
DENVER	030	DENVER ST NE - DENVER	NE OSWEGO AV	DEAD END	85	10	850	R - Residential/Local	A - AC	56
HEWITT	020	EVERY ST NW - AVERY	STEPHENS ST	45' E/O STEPHENS ST	45	32	1440	R - Residential/Local	A - AC	56
BETHEL	010	BETHEL AVE NW - BETHEL	NW RUTTER LN	NW MULHOLLAND DR	399	22	8778	R - Residential/Local	A - AC	55
CALEY	010	CALEY CT - CALEYC	ELLAN ST	HICKS ST	215	23	4945	R - Residential/Local	A - AC	55
DORWIN	010	DORWIN AVE NE - DORWIN	NE MIGUEL ST	CUL DE SAC	334	29	9686	R - Residential/Local	A - AC	54
IVANST	010	IVAN ST NE - IVAN	DEAD END SOUTH	NE DIAMOND LAKE BLVD	436	32	13952	R - Residential/Local	A - AC	53
EMERAL	010	EMERALD DR NE - EMERAL	NE STEPHENS ST (NORTH IN	NE STEPHENS ST (SOUTH IN	1174	19	22306	R - Residential/Local	S - ST	52
MEADOW	020	MEADOW AVE - MEADOW	NE VINE ST	END OF PAVEMENT	424	21	8904	R - Residential/Local	A - AC	52
POPLAR	020	POPLAR ST NE - POPLAR	NE CHURCH AVE	NE BROOKLYN AVE	153	32	4896	R - Residential/Local	A - AC	52
RIFLER	040	RIFLE RANGE ST NE - RIFLE	NE SPENCER CT	NE SCHICK AVE	3285	22	72270	R - Residential/Local	A - AC	52
RUTTER	020	RUTTER LN NW - RUTTER	NW CECIL AVE	PARKING LOT	190	20	3800	R - Residential/Local	A - AC	52
BURKE	010	BURKE AVE SE - BURKE	GATE	SE MILL ST	320	24	7680	R - Residential/Local	A - AC	51
FREEMO	050	FREEMONT AVE NE - FREEMO	NE FULTON ST	NE GARDINER ST	345	26	8970	R - Residential/Local	A - AC	51
LAUREL	010	LAURELWOOD CT W - LAUREL	DEAD END WEST	W MADRONE ST	288	20	5760	R - Residential/Local	P - PCC	51
MUNSON	010	MUNSON CT - MUNSON	NW GARDEN VALLEY BLVD	DEAD END SOUTH	630	10	6300	R - Residential/Local	A - AC	51
OHIOAV	010	OHIO AVE SE - OHIO	SE RAMP ST	DEAD END	288	16	4608	R - Residential/Local	A - AC	51
ALPHA	010	ALPHA COURT W - ALPHA	W FAIR ST	DEAD END	597	20	11940	R - Residential/Local	A - AC	50
CRESCA	010	CRESCENT ALLEY NE - CRESCA	NE HUNTLEY AVE	NE DIXON ST	365	18	6570	R - Residential/Local	O - AC/AC	50
FLINT	050	FLINT ST SE - FLINT	BEG OF CUL DE SAC	END OF CUL DE SAC	105	62	6510	R - Residential/Local	A - AC	50
GERMON	010	GERMOND AVE SE - GERMON	SE MAIN ST	SE KANE ST	504	20	10080	R - Residential/Local	O - AC/AC	50
JACKSO	010	JACKSON ST SE - JACKSO	SE STONE AVE	SE RICE AVE	513	34	17442	R - Residential/Local	A - AC	50
GROVE	010	GROVE ST NW - GROVE	BEG OF PAVEMENT	NW LOMA VISTA DR	683	12	8196	R - Residential/Local	S - ST	49
MAINST	005	MAIN ST SE - MAIN	520' S OF STEVENS ST	180 DEGREE CORNER	1048	16	16768	R - Residential/Local	A - AC	49
PARKST	010	PARK ST NW - PARK	PARKING LOT/GATE	GARDEN VALLEY BLVD	612	20	10620	R - Residential/Local	A - AC	49
POLKST	020	POLK ST NE - POLK	NE KLAMATH AVE	NE MALHEUR AVE	179	16	2864	R - Residential/Local	A - AC	49
CALIFO	010	CALIFORNIA AVE SE - CALIFO	SE EASTWOOD ST	SE RAMP ST	387	16	6192	R - Residential/Local	A - AC	48
COLLDR	010	COLLEGE DR NE - COLLEG	NE WEST AVE	END OF PAVEMENT	217	16	3472	R - Residential/Local	S - ST	48
COLORA	010	COLORADO DR - COLORA	HILLSIDE DR	EASTWOOD ST	408	10	4080	R - Residential/Local	A - AC	48
RESERV	010	RESERVOIR AVE SE - RESERV	DEAD END WEST	SE GLENN AVE	629	28	17612	R - Residential/Local	A - AC	48
SYKES	010	SYKES AVE SE - SYKES	SE SHORT ST	SE MILL ST	272	22	5984	R - Residential/Local	P - PCC	48
TODDST	040	TODD ST NE - TODD	NE BROOKLYN AVE	BEG OF PAVEMENT	433	32	13856	R - Residential/Local	A - AC	48
CASPER	050	CASPER ST NE - CASPER	NE MALHEUR AVE	DEAD END	255	14	3570	R - Residential/Local	A - AC	47
DENVER	010	DENVER ST NE - DENVER	NE COMMERCIAL AVE	NE KLAMATH AVE	704	20	14080	R - Residential/Local	P - PCC	47
JACKSO	100	JACKSON ST NE - JACKSO	NE ODELL AVE	NE MALHEUR AVE	1592	42	66864	R - Residential/Local	A - AC	47
JACKSO	040	JACKSON ST SE - JACKSO	SE ORCUTT AVE	200 FT N. OF BLAKELY AVE	588	22	12936	R - Residential/Local	A - AC	47
KLAMAT	070	KLAMATH AVE NE - KLAMAT	NE DENVER ST	DEAD END	184	16	2944	R - Residential/Local	O - AC/AC	47
NEBOST	010	NEBO ST W - NEBO	SOUTH DEAD END	W MYRTLE AVE	467	27	12609	R - Residential/Local	A - AC	47
TAHOE	010	TAHOE AVE NE - TAHOE	NE FULTON ST	DEAD END EAST	297	17	5049	R - Residential/Local	A - AC	47
BOOTHA	020	BOOTH AVE SE - BOOTH	STARTER ST	ICHABOD ST	384	19	7296	R - Residential/Local	O - AC/AC	46
CRESCA	010	CRESCENT ST NE - CRESCA	75 FT S.OF DIXON ST	150 FT N. OF DIXON ST	225	12	2700	R - Residential/Local	A - AC	46
ERIEST	030	ERIE ST NE - ERIE	NE OSWEGO AVE	END OF PAVEMENT	361	10	3610	R - Residential/Local	A - AC	46
GARDIN	020	GARDINER ST NE - GARDIN	90 DEGREE CORNER	FREEMONT ALLEY	361	14	5054	R - Residential/Local	A - AC	46
HOOVER	010	HOOVER AVE SE - HOOVER	SE ARIZONA ST	SE FULLERTON AVE	540	24	12960	R - Residential/Local	A - AC	46
LOMBAR	010	LOMBARDY DR NE - LOMBAR	NE DOUGLAS AVE	NE PATTERSON ST	1029	23	23667	R - Residential/Local	A - AC	46
FULTON	040	FULTON ST NE - FULTON	NE KLAMATH AVE	NE OSWEGO AVE	199	16	3184	R - Residential/Local	P - PCC	45
HILLVI	010	HILLVIEW CT NE - HILLVI	NE BEULAH DR	DEAD END	341	20	6820	R - Residential/Local	A - AC	45
JACKSO	110	JACKSON ST NE - JACKSO	NE MALHEUR AVE	PRIVATE DRIVE	234	10	2340	R - Residential/Local	A - AC	45
LINDEL	010	LINDELL AVE NW - LINDEL	NW LUTH ST	NW KLINE ST	415	32	13280	R - Residential/Local	A - AC	45
MALHEU	010	MALHEUR AVE NE - MALHEU	DEAD END WEST OF HOLLIS	NE CENTRAL ST	653	16	10448	R - Residential/Local	A - AC	45
RIDGEV	010	RIDGEVIEW CT W - RIDGEV	W MYRTLE AVE	DEAD END SOUTH	370	27	9990	R - Residential/Local	A - AC	45
CHAPMA	010	CHAPMAN AVE W - CHAPMA	GATE 100 FT W. OF BOWDEN	W MADRONE ST	492	24	11808	R - Residential/Local	P - PCC	44
HOPPER	010	HOPPER ST NW - HOPPER	NW GROVE ST	NW MERLE AVE	190	24	4560	R - Residential/Local	S - ST	44
MILITA	030	MILITARY AVE W - MILITA	W PILGER ST	W FROMDAHL DR	368	22	8096	R - Residential/Local	A - AC	44
PARKVI	010	PARKVIEW CT NE - PARKVI	NE BEULAH DR	DEAD END SOUTH	425	22	9350	R - Residential/Local	A - AC	44
PINEST	030	PINE ST SE - PINE	DOUGLAS AVE	BIKE PATH	1000	10	10000	R - Residential/Local	A - AC	44
CASEY	010	CASEY ST W - CASEY	W CHAPMAN AVE	W RIVERSIDE DR	513	20	10260	R - Residential/Local	P - PCC	43
FREEMA	010	FREEMONT ALLEY - FREEMO	NE FULTON ST	NE GARDINER ST	334	18	6012	R - Residential/Local	A - AC	43
ROBERT	020	ROBERTS AVE SE - ROBERT	SE COBB ST	SE MAIN ST	941	20	18820	R - Residential/Local	C - AC/PCC	43
SHORT	010	SHORT ST SE - SHORT	SE SYKES AVE	SE SPRING ST	391	22	8602	R - Residential/Local	P - PCC	43
TEMPLI	020	TEMPLIN AVE SE - TEMPLI	SE FULLERTON ST	SE FLINT ST	137	22	3014	R - Residential/Local	A - AC	43
BELLVI	010	BELLVIEW CT NE - BELLVI	NE STEPHENS ST	DEAD END/GATE	530	18	9540	R - Residential/Local	A - AC	42
MADRON	030	MADRONE ST W - MADRON	W CHAPMAN AVE	W RIVERSIDE DR	487	24	11688	R - Residential/Local	P - PCC	42
STRONG	010	STRONG AVE SE - STRONG	SE EDDY ALLEY	DEAD END	529	10	5290	R - Residential/Local	A - AC	42
UNION	020	UNION ST W - UNION	W BROWN AVE	W HARVARD AVE	399	27	10773	R - Residential/Local	A - AC	42
WESTAV	010	WEST AVE NE - WEST	NE COLLEGE DR	NE CEDAR ST	234	20	4680	R - Residential/Local	S - ST	42

City of Roseburg
Five Year Pavement Maintenance Plan
Section Description Inventory Report - Sorted by PCI per Functional Class

BEULAH	010	BEULAH DR NE - BEULAH	NE CENTRAL ST	NE LINCOLN ST	267	32	8544	R - Residential/Local	A - AC	41
BEULAH	040	BEULAH DR NE - BEULAH	HILLVIEW CT	END OF STRIPING HOUSE #1	1394	22	30668	R - Residential/Local	A - AC	41
ERIE	020	ERIE ST NE - ERIE	NE KLAMATH AVE	NE OSWEGO AVE	190	24	4560	R - Residential/Local	A - AC	41
ICHABO	010	ICHABOD ST SE - ICHABO	100 FT S. OF MARSTERS AVE	SE BOOTH AVE	480	18	8640	R - Residential/Local	O - AC/AC	41
JACKSO	050	JACKSON ST SE - JACKSO	200 FT N. OF BLAKELEY AVE	SE MOSHER AVE	451	24	10824	R - Residential/Local	A - AC	41
OTIEST	020	OTIE ST NW - OTIE	ROAD NARROWS	PARKING LOT	266	16	4256	R - Residential/Local	A - AC	41
WILDWO	010	WILDWOOD AVE SE - WILDWO	SE TERRACE ST	DEAD END	408	10	4080	R - Residential/Local	A - AC	41
COBBST	030	COBB ST SE - COBB	SE WAITE AVE	SE HAYNES AVE	354	20	7080	R - Residential/Local	C - AC/PCC	40
FREEMO	030	FREEMONT AVE NE - FREEMO	NE CASPER ST	GATE/NE DENVER ST	342	20	6840	R - Residential/Local	P - PCC	40
FULTON	030	FULTON ST NE - FULTON	NE COMMERCIAL AVE	NE KLAMATH AVE	713	20	14260	R - Residential/Local	C - AC/PCC	40
MALHEU	040	MALHEUR AVE NE - MALHEU	NE JACKSON ST	NE CASPER ST	14	14	5292	R - Residential/Local	A - AC	40
MCLELL	010	MCCELLELL AVE SE - MCCLEL	SE COBB ST	SE JACKSON ST	258	18	4644	R - Residential/Local	A - AC	40
BROADS	030	BROAD ST NW - BROADS	CORDELIA CT	END OF PAVEMENT	303	31	9393	R - Residential/Local	A - AC	39
COREY	020	COREY CT W - COREY	90 DEGREE CORNER	W HARVARD AVE	246	32	7872	R - Residential/Local	A - AC	39
HILLSI	010	HILLSIDE DR SE - HILLSI	SE COLORADO DR	SE LELAND ST	397	12	4764	R - Residential/Local	A - AC	39
WESTAV	030	WEST AVE NE - WEST	NE POST ST	NE ALDER ST	242	17	4114	R - Residential/Local	A - AC	39
ALDER	010	ALDER ST NE - ALDER	NE WEST AVE	NE CHESTNUT AVE	434	22	9548	R - Residential/Local	A - AC	38
BEULAH	030	BEULAH DR NE - BEULAH	NE NASH ST	HILLVIEW CT	946	22	20812	R - Residential/Local	A - AC	38
CRESCA	020	CRESCENT ALLEY NE - CRESCA	NE DIXON ST	NE BARNES AVE	343	14	4802	R - Residential/Local	A - AC	38
DICKEY	010	DICKEY CT SE - DICKEY	SE HENRY ST	DEAD END	184	24	4416	R - Residential/Local	A - AC	38
LILBUR	010	LILBURN AVE W - LILBUR	W DEAD END	W MADRONE ST	286	20	5720	R - Residential/Local	P - PCC	38
MILITA	020	MILITARY AVE W - MILITA	HOUSE #2485	W PILGER ST	859	20	17180	R - Residential/Local	A - AC	38
MILITA	060	MILITARY AVE W - MILITA	ALTAMONT ST	HOUSE #1102	330	22	7260	R - Residential/Local	A - AC	37
RESERV	020	RESERVOIR AVE SE - RESERV	SE GLENN AVE	SE TERRACE ST	250	28	7000	R - Residential/Local	A - AC	37
BROCKW	010	BROCKWAY AVE SE - BROCKW	SE STEPHENS ST	SE JACKSON ST	505	24	12120	R - Residential/Local	A - AC	36
GOEDEC	010	GOEDECK AVE W - GOEDEC	OLD MELROSE RD	W LOOKINGGLASS RD	1608	24	38592	R - Residential/Local	A - AC	36
HAYNES	010	HAYNES AVE SE - HAYNES	SE STEPHENS ST	SE JACKSON ST	491	20	9820	R - Residential/Local	P - PCC	36
CLOVER	015	CLOVER AVE NE - CLOVER	KERR ST	NE VINE ST	576	32	18432	R - Residential/Local	O - AC/AC	35
MILLST	010	MILL ST SE - MILL	SE PINE ST	2ND 90 DEG CORNER	595	12	7140	R - Residential/Local	A - AC	35
POLKST	010	POLK ST NE - POLK	NE WINCHESTER ST	NE KLAMATH AVE	511	18	9198	R - Residential/Local	A - AC	35
COBBST	010	COBB ST SE - COBB	BEG OF PCC S. OF RICE AVE	RICE AVE	338	20	6760	R - Residential/Local	P - PCC	34
DEERCR	010	DEER CREEK DR SE - DEER C	SE HENRY ST	DEAD END WEST	232	16	3712	R - Residential/Local	A - AC	34
KERRST	010	KERR ST -	CLOVER AVE	END OF PAVEMENT N. OF AV	954	32	30528	R - Residential/Local	O - AC/AC	34
FULTON	050	FULTON ST NE - FULTON	NE OSWEGO AVE	NE TAHOE AVE	324	19	6156	R - Residential/Local	A - AC	33
MYRTLE	030	MYRTLE AVE W - MYRTLE	W BALFF ST	W MILITARY AVE	182	14	2548	R - Residential/Local	A - AC	33
NEUNER	010	NEUNER DR NE - NEUNER	NE CHESTNUT AVE	NE STEPHENS ST	805	21	16905	R - Residential/Local	A - AC	33
WINTER	022	WINTER ST NE - WINTER	DEAD END SOUTH	BROOKLYN AVE	644	26	16744	R - Residential/Local	A - AC	33
ERIE	010	ERIE ST NE - ERIE	NE COMMERCIAL ST	NE FREEMONT AVE	355	12	4260	R - Residential/Local	A - AC	32
KLAMAT	040	KLAMATH AVE NE - KLAMAT	NASH ALLEY	NE JACKSON ST	161	20	3220	R - Residential/Local	C - AC/PCC	31
MEADOW	010	MEADOW AVE - MEADOW	KERR ST	NE VINE ST	575	21	12075	R - Residential/Local	A - AC	31
EDDYST	010	EDDY ST SE - EDDY	SE STRONG AVE	SE MARTERS AVE	430	18	7740	R - Residential/Local	A - AC	30
HOLLIS	030	HOLLIS ST NE - HOLLIS	DEAD END SOUTH	NE BROOKLYN AVE	461	26	11986	R - Residential/Local	A - AC	30
BOOTHA	030	BOOTH AVE SE - BOOTH	ICHABOD ST	CITY LIMITS	826	17	14042	R - Residential/Local	S - ST	29
MALHEU	050	MALHEUR AVE NE - MALHEU	NE FULTON ST	DEAD END EAST	321	22	7062	R - Residential/Local	A - AC	29
COMMER	010	COMMERCIAL AVE NE - COMMER	NE NASH ST	NE JACKSON ST	318	22	6996	R - Residential/Local	P - PCC	28
FREEMO	020	FREEMONT AVE NE - FREEMO	NE JACKSON ST	NE CASPER ST	715	20	14300	R - Residential/Local	P - PCC	28
DENVER	020	DENVER ST NE - DENVER	NE KLAMATH AVE	NE OSWEGO AVE	188	18	3384	R - Residential/Local	P - PCC	27
HOUCK	020	HOUCK AVE SE - HOUCK	SE FULLERTON ST	SE FLINT ST	175	24	4200	R - Residential/Local	A - AC	27
PATRIC	020	PATRICIA ST NW - PATRIC	NW HILL AVE	PRIVATE DRIVE	116	10	1160	R - Residential/Local	A - AC	27
BOWDEN	010	BOWDEN ST W - BOWDEN	W CHAPMAN AVE	W RIVERSIDE DR	522	20	10440	R - Residential/Local	P - PCC	26
KLAMAT	080	KLAMATH AVE NE - KLAMAT	NE ERIE ST	GARDINER ST	676	16	10816	R - Residential/Local	O - AC/AC	26
MARSTE	010	MARSTERS AVE SE - MARSTE	SE MAIN ST	SE ICHABOD ST	1409	18	25362	R - Residential/Local	A - AC	26
SPRING	010	SPRING AVE SE - SPRING	SE SHORT ST	SE MILL ST	252	24	6048	R - Residential/Local	P - PCC	26
COBBST	040	COBB ST SE - COBB	SE HAYNES AVE	SE BROCKWAY AVE	365	20	7300	R - Residential/Local	P - PCC	25
COREY	010	COREY CT W - COREY	BEG OF PAVEMENT	90 DEGREE CORNER	268	27	7236	R - Residential/Local	A - AC	25
FLINT	040	FLINT ST SE - FLINT	SE LANE AVE	BEG OF CUL DE SAC	647	25	16175	R - Residential/Local	P - PCC	25
KLAMAT	030	KLAMATH AVE NE - KLAMAT	NE NASH ST	NASH ALLEY	180	20	3600	R - Residential/Local	P - PCC	25
MILITA	050	MILITARY AVE W - MILITA	W MYRTLE AVE	ALTAMONT ST	163	18	2934	R - Residential/Local	A - AC	25
COMMER	040	COMMERCIAL AVE NE - COMMER	NE DENVER ST	NE FULTON ST	721	15	10815	R - Residential/Local	A - AC	24
HALLAV	010	HALL AVE NE - HALL	NE PATTERSON ST	DEAD END WEST	342	18	6156	R - Residential/Local	A - AC	24
COBBST	050	COBB ST SE - COBB	SE BROCKWAY AVE	SE MCCLELLAN AVE	611	20	12220	R - Residential/Local	S - ST	23
FIRST	020	FIR ST W - FIR	PAVEMENT NARROWS	END OF PAVEMENT	357	8	2856	R - Residential/Local	A - AC	23
WESTAV	020	WEST AVE NE - WEST	NE CEDAR ST	NE POST ST	736	18	13248	R - Residential/Local	S - ST	23
MILITA	040	MILITARY AVE W - MILITA	W FROMDAH DR	W MYRTLE AVE	4097	12	49164	R - Residential/Local	S - ST	22
CLAIRE	010	CLAIRE ST SE - CLAIRE	SE DOUGLAS AVE	DEAD END	549	24	13176	R - Residential/Local	P - PCC	21
FISHER	010	FISHER DR SE - FISHER	SE LANE AVE	DEAD END	853	16	13648	R - Residential/Local	S - ST	21
HOLLIS	010	HOLLIS ST NE - HOLLIS	NE MALHEUR AVE	END OF PAVEMENT	213	14	2982	R - Residential/Local	A - AC	20
LANEAV	060	LANE AVE SE - LANE	SE TERRACE AVE	SE FISHER AVE	440	12	5280	R - Residential/Local	A - AC	19
POSTST	010	POST ST NE - POST	NE WEST AVE	NE CHESTNUT AVE	449	22	9878	R - Residential/Local	A - AC	18
MILITA	010	MILITARY AVE W - MILITA	300 FT N OF LOT #2950 CTY L	HOUSE #2485	1756	16	28096	R - Residential/Local	S - ST	17
MILITA	070	MILITARY AVE W - MILITA	HOUSE #1102	BROWN AVE	324	16	5184	R - Residential/Local	A - AC	17
KERRST	020	KERR ST -	NORTH PARK MOBILE ESTAT	APARTMENT COMPLEX	113	17	1921	R - Residential/Local	O - AC/AC	16
OSWEGO	020	OSWEGO AVE NE - OSWEGO	NE DENVER ST	NE FULTON ST	717	16	11472	R - Residential/Local	P - PCC	16
BLAKEL	010	BLAKELY AVE SE - BLAKEL	SE STEPHENS ST	SE JACKSON ST	515	25	12875	R - Residential/Local	P - PCC	15
DILLAR	010	DILLARD AVE SE - DILLAR	SE KANE ST	DEAD END	288	10	2880	R - Residential/Local	S - ST	15
MERLE	010	MERLE AVE NW - MERLE	BEG OF PAVEMENT	NW HOPPER ST	137	24	3288	R - Residential/Local	A - AC	15
FLINT	010	FLINT ST SE - FLINT	SE TEMPLIN AVE	150 FT N. OF MILLER AVE	728	24	17472	R - Residential/Local	A - AC	13
GORDON	020	GORDON AVE NE - GORDON	NE MANZANITA CT	PRIVATE DRIVE/DEAD END	176	12	2112	R - Residential/Local	S - ST	13
RUSTCT	010	RUST CT SE - RUST	SE LELAND ST	DEAD END	383	8	3064	R - Residential/Local	A - AC	13
MAINST	010	MAIN ST SE - MAIN	DEAD END 180 DEGREE CO	SE MARSTERS AVE	515	16	8240	R - Residential/Local	A - AC	12
ROWEST	010	ROWE AVE NE - ROWE	WINCHESTER ST	DEAD END WEST	241	22	5302	R - Residential/Local	P - PCC	10
STARME	020	STARMER ST SE - STARME	SE BOOTH AVE	DEAD END NORTH OF SANFO	969	16	15504	R - Residential/Local	A - AC	9
MILLER	030	MILLER AVE SE - MILLER	78 FT E. OF FULLERTON ST	SE FLINT ST	163	24	3912	R - Residential/Local	A - AC	8
FLOED	010	FLOED AVE SE - FLOED	BEG OF PAVEMENT	SE MILL ST	132	14	1848	R - Residential/Local	S - ST	5
LELAND	010	LELAND ST SE - LELAND	120 FT S. OF BYRD CT	BYRD CT	120	10	1200	R - Residential/Local	P - PCC	4
OVERLO	020	OVERLOOK AVE SE - OVERLO	SE TERRACE DR	SE FISHER DR	307	16	4912	R - Residential/Local	S - ST	4
OSWEGO	010	OSWEGO AVE NE - OSWEGO	DEAD END WEST	NE DENVER ST	147	17	2499	R - Residential/Local	A - AC	3
STONE	010	STONE AVE SE - STONE	SE JACKSON ST	SE HAMILTON ST	255	14	3570	R - Residential/Local	S - ST	3
GILES	020	GILES ST SE - GILES	SE BOOTH AVE	SE SANFORD AVE	440	16	7040	R - Residential/Local	A - AC	2
GILES	030	GILES ST SE - GILES	SE SANFORD AVE	DEAD END	316	12	3792	R - Residential/Local	G - GRAVEL	0
MEADOW	030	MEADOW AVE - MEADOW	STEVENS ST	KERR ST	818	22	17996	R - Residential/Local	A - AC	0
ALAMED	020	ALAMEDA AVE NE - ALAMED	NE VINE ST	NE SUNSET ST	923	32	29536	C - Collector	A - AC	100
AVIATI	050	AVIATION DR NW - AVIATI	LOWES ENTRANCE	GENERAL AVE	583	38	22154	C - Collector	A - AC	100

City of Roseburg
Five Year Pavement Maintenance Plan
Section Description Inventory Report - Sorted by PCI per Functional Class

GARDVA	080	GARDEN VALLEY BLVD NE - GARDEN	NE STEPHENS ST	NE VINE ST	483	45	21735	C - Collector	A - AC	100
GARDVA	090	GARDEN VALLEY BLVD NE - GARDEN	NE VINE ST	150 FT W. OF SUNSET LN	611	38	23218	C - Collector	O - AC/AC	100
EDENBO	010	EDENBOWER BLVD NW - EDENBO	SW RENANN AVE	300 FT S. OF VERMILION ST	1395	42	58590	C - Collector	O - AC/AC	98
EDENBO	020	EDENBOWER BLVD NW - EDENBO	300 FT S. OF VERMILION ST	NW STEWART PKWY	1116	42	46872	C - Collector	O - AC/AC	98
RENANN	010	RENANN AVE NW - RENANN	NW EDENBOWER BLVD	NW STEWART PKWY	958	42	40236	C - Collector	O - AC/AC	97
VALLEY	030	VALLEY VIEW DR NW - VALLEY	NW KEASEY ST	NW STEWART PKWY	813	38	30894	C - Collector	O - AC/AC	98
AVIATI	010	AVIATION DR NW - AVIATI	NW STEWART PKWY	LOT #2350	1703	38	64714	C - Collector	O - AC/AC	96
AVIATI	020	AVIATION DR NW - AVIATI	LOT #2350	WIDE AVE	3753	38	142614	C - Collector	O - AC/AC	96
RAMPST	020	RAMP ST SE - RAMP	SE DOWNY AVE	SE BALSAM AVE	532	27	14364	C - Collector	A - AC	93
ALAMED	050	ALAMEDA AVE NE - ALAMED	NE WINTER ST	NE ROSE MOUNTAINS T	1347	32	43104	C - Collector	A - AC	90
BROADS	010	BROAD ST NW - BROADS	EDENBOWER BLVD	WALTER CT	2167	31	67177	C - Collector	A - AC	90
AIRPOR	010	AIRPORT RD NE - AIRPOR	NE GARDEN VALLEY BLVD	LOT #1528/90 DEGREE CORN	646	37	23902	C - Collector	O - AC/AC	89
ALAMED	010	ALAMEDA AVE NE - ALAMED	NE STEPHENS ST	NE VINE ST	933	32	29856	C - Collector	A - AC	89
VINEST	020	VINE ST NE - VINE	NE ALAMEDA AVE	NE MEADOW AVE	2311	32	73952	C - Collector	A - AC	89
LOOKIN	003	LOOKINGGLASS RD W - LOOKIN	WOODSIDE AVE W	HOUSE #1705	172	38	6536	C - Collector	O - AC/AC	87
AIRPOR	020	AIRPORT RD NE - AIRPOR	LOT #1528/90 DEGREE CORN	NE STEWART PKWY	821	37	30377	C - Collector	O - AC/AC	88
AIRPOR	030	AIRPORT RD NE - AIRPOR	NE STEWART PKWY	NE CHANNON AVE	266	38	10108	C - Collector	O - AC/AC	87
AVIATI	040	AVIATION DR NW - AVIATI	NW EDENBOWER BLVD	LOWES ENTRANCE	487	38	18506	C - Collector	A - AC	86
KLINE	060	KLINE ST NW - KLINE	NW WOODWILLOW DR (SOU	HOUSE #2850 (400 FT NW OF	1380	37	51060	C - Collector	A - AC	85
AVIATI	030	AVIATION DR NW - AVIATI	WIDE AVE	NW EDENBOWER BLVD	604	50	30200	C - Collector	A - AC	84
DOUGLA	080	DOUGLAS AVE NE - DOUGLA	SE RIFLE RANGE DR	NE LOMBARDY DR	2566	21	53886	C - Collector	O - AC/AC	84
DOUGLA	100	DOUGLAS AVE NE - DOUGLA	210' S/O DIAMOND LAKE BLVD	DIAMOND LAKE BLVD	210	32	6720	C - Collector	A - AC	84
KENNETH	020	KENNETH FORD DR - KENNET	JERRYS DR	PRIVATE DRIVE	825	32	26400	C - Collector	A - AC	84
KLINE	040	KLINE ST NW - KLINE	NW VALLEY VIEW DR	NW GARDEN VALLEY BLVD	430	37	15910	C - Collector	O - AC/AC	84
KLINE	070	KLINE ST NW - KLINE	HOUSE #2850 (400 FT NW OF	MOOREA DR	920	22	20240	C - Collector	A - AC	84
VINEST	010	VINE ST NE - VINE	NE GARDEN VALLEY BLVD	NE ALAMEDA AVE	1404	32	44928	C - Collector	A - AC	84
CALKIN	020	CALKINS AVE NW - CALKIN	NW TROOST ST	NW JEFFERSON ST	1187	37	43919	C - Collector	O - AC/AC	82
CALKIN	030	CALKINS AVE NW - CALKIN	NW JEFFERSON ST	NW LESTER ST	591	37	21867	C - Collector	O - AC/AC	82
CEDAR	020	CEDAR ST NE - CEDAR	NE CHESTNUT AVE	NE GARDEN VALLEY BLVD	1325	38	50350	C - Collector	A - AC	82
LINCOL	040	LINCOLN ST NE - LINCOL	NE MALHEUR AVE	NE KLAMATH AVE	388	27	10476	C - Collector	A - AC	82
VALLEY	020	VALLEY VIEW DR NW - VALLEY	NW KLINE ST	NW KEASEY ST	1088	24	26112	C - Collector	C - AC/PCC	82
WRIGHT	010	WRIGHT AVE NE - WRIGHT	NE STEPHENS ST	NE WINCHESTER ST	237	22	5214	C - Collector	A - AC	82
KEASEY	020	KEASEY ST NW - KEASEY	NW HARVEY AVE	NW CALKINS AVE	2170	32	69440	C - Collector	A - AC	81
RAMPST	010	RAMP ST SE - RAMP	SE LOIS DR	SE DOWNY AVE	1144	27	30888	C - Collector	O - AC/AC	81
CASSAV	030	CASS AVE SE - CASS	SE PINE ST	SE ROSE ST	491	32	15712	C - Collector	A - AC	80
HARVEY	010	HARVEY AVE NW - HARVEY	NW JEFFERSON/RIVERVIEW	NW LITTLEWOOD CT	628	37	23236	C - Collector	A - AC	80
HARVEY	020	HARVEY AVE NW - HARVEY	NW LITTLEWOOD CT	NW STEWART PKWY	836	37	30932	C - Collector	O - AC/AC	80
KLINE	030	KLINE ST NW - KLINE	NW MOORE AVE	NW VALLEY VIEW DR	762	32	24384	C - Collector	O - AC/AC	80
MULHOL	010	MULHOLLAND DR NW - MULHOL	NW GARDEN VALLEY BLVD	NW BETHEL AVE	697	38	26486	C - Collector	A - AC	80
MULHOL	020	MULHOLLAND DR NW - MULHOL	NW BETHEL AVE	NW STEWART PKWY	1865	38	70870	C - Collector	A - AC	80
CALKIN	010	CALKINS AVE NW - CALKIN	NW GROVE ST	NW TROOST ST	184	32	5888	C - Collector	A - AC	79
CALKIN	040	CALKINS AVE NW - CALKIN	NW LESTER ST	NW KEASEY ST	909	37	33633	C - Collector	O - AC/AC	79
KLINE	050	KLINE ST NW - KLINE	NW GARDEN VALLEY BLVD	NW WOODWILLOW DR (SOU	1158	38	44004	C - Collector	A - AC	79
TROOST	050	TROOST ST NW - TROOST	NW HUGHWOOD AVE	CUL DE SAC	346	25	8650	C - Collector	A - AC	79
KEASEY	030	KEASEY ST NW - KEASEY	NW CALKINS AVE	NW VALLEY VIEW DR	1550	32	49600	C - Collector	A - AC	78
CASSAV	040	CASS AVE SE - CASS	SE METZGER CT	SE OVERLOOK AVE	236	20	4720	C - Collector	A - AC	77
DOUGLA	070	DOUGLAS AVE SE - DOUGLA	SE CHADWICK ST	SE CLAIRE ST	1030	32	32960	C - Collector	A - AC	77
DOUGLA	060	DOUGLAS AVE SE - DOUGLA	SE LELAND ST	WEST END OF BRIDGE	1578	32	50496	C - Collector	A - AC	77
TROOST	005	TROOST ST NW - TROOST	HOUSE #1361	LOT#1441/CTY LMTS S	859	48	41232	C - Collector	O - AC/AC	77
LINCOL	030	LINCOLN ST NE - LINCOL	NE BEULAH DR	NE MALHEUR AVE	290	37	10730	C - Collector	A - AC	76
NEWTON	010	NEWTON CREEK RD - NEWTON	STEPHENS ST	HUGHES ST	2011	38	76418	C - Collector	A - AC	76
TROOST	034	TROOST ST NW - TROOST	NW SUNBERRY DRIVE	NW GARDEN VALLEY BLVD	521	48	25008	C - Collector	A - AC	76
ALAMED	040	ALAMEDA AVE NE - ALAMED	NE TODD ST	NE WINTER ST	1148	32	36736	C - Collector	O - AC/AC	75
CHESTN	010	CHESTNUT AVE NE - CHESTN	NW HIGHLAND ST	NW CEDAR ST	500	40	20000	C - Collector	A - AC	75
NEWTON	020	NEWTON CREEK RD - NEWTON	HUGHES ST	MARLENE DR	2116	38	80408	C - Collector	A - AC	75
WALNUT	030	WALNUT ST NE - WALNUT	NE CHESTNUT AVE	NW GARDEN VALLEY BLVD	1312	38	49856	C - Collector	A - AC	75
DOUGLA	020	DOUGLAS AVE SE - DOUGLA	SE STEPHENS ST	SE JACKSON ST	525	35	18375	C - Collector	A - AC	74
GENERA	020	GENERAL AVE - GENERA	AVIATION BLVD	JOSEPH ST	876	38	33288	C - Collector	A - AC	74
LOOKIN	005	LOOKINGGLASS RD W - LOOKIN	WOODSIDE AVE	ROSEMARY AVE	723	38	27474	C - Collector	O - AC/AC	74
TROOST	010	TROOST ST NW - TROOST	LOT #1441/CTY LMTS S	NW CALKINS AVE	782	48	37536	C - Collector	A - AC	74
TROOST	040	TROOST ST NW - TROOST	NW GARDEN VALLEY BLVD	NW HUGHWOOD AVE	350	37	12950	C - Collector	A - AC	74
ALAMED	030	ALAMEDA AVE NE - ALAMED	NE TODD ST	NE TODD ST	936	32	29952	C - Collector	O - AC/AC	72
LINCOL	010	LINCOLN ST NE - LINCOL	NE JUNKER AVE/NE GARDE	100 FT W. OF STEELE CT	603	38	22914	C - Collector	A - AC	72
NEWTON	030	NEWTON CREEK RD - NEWTON	MARLENE DR	CITY LIMITS	3038	38	115444	C - Collector	A - AC	72
TROOST	024	TROOST ST NW - TROOST	NW CALKINS AVE	NW DELRIDGE AVE	1377	48	66096	C - Collector	A - AC	72
TROOST	026	TROOST ST NW - TROOST	NW DELRIDGE AVE	NW MOORE AVE	460	48	22080	C - Collector	A - AC	72
CHESTN	030	CHESTNUT AVE NE - CHESTN	NE ALDER ST	NE STEPHENS ST	582	40	23280	C - Collector	A - AC	71
EXCHAN	010	EXCHANGE AVE NE - EXCHAN	NE AIRPORT RD	NE STEPHENS ST	429	37	15873	C - Collector	A - AC	71
LOOKIN	010	LOOKINGGLASS RD W - LOOKIN	CITY LIMITS 400 FT. S/O GOE	NW LORRAINE AVE	1383	41	56703	C - Collector	O - AC/AC	71
DOUGLA	090	DOUGLAS AVE NE - DOUGLA	NE LOMBARDY DR	CITY LIMITS	426	22	9372	C - Collector	A - AC	70
DOUGLA	050	DOUGLAS AVE SE - DOUGLA	SE CLAIRE ST	SE LELAND ST	1732	32	55424	C - Collector	A - AC	70
AIRPOR	040	AIRPORT RD NE - AIRPOR	NE CHANNON AVE	NE EXCHANGE AVE	1913	37	70781	C - Collector	A - AC	69
CASSAV	050	CASS AVE SE - CASS	SE MAIN ST	SE CHADWICK ST	509	32	16288	C - Collector	O - AC/AC	69
CHESTN	020	CHESTNUT AVE NE - CHESTN	NE CEDAR ST	NE ALDER ST	1046	38	39748	C - Collector	A - AC	69
DOUGLA	030	DOUGLAS AVE SE - DOUGLA	SE JACKSON ST	SE CHADWICK ST	722	40	28880	C - Collector	A - AC	68
NEWCAS	010	NEWCASTLE ST NW - NEWCAS	NW GARDEN VALLEY BLVD	NW HUGHWOOD AVE	320	37	11840	C - Collector	O - AC/AC	68
TROOST	032	TROOST ST NW - TROOST	NW MOORE AVE	NW SUNBERRY DRIVE	648	48	31104	C - Collector	A - AC	68
CEDAR	010	CEDAR ST NE - CEDAR	CUL DE SAC SOUTH	NE CHESTNUT AVE	1125	20	22500	C - Collector	A - AC	67
GARDVA	100	GARDEN VALLEY BLVD NE - GARDEN	150 FT W. OF SUNSET LN	NE LINCOLN ST/NE JUNKER	1090	38	41420	C - Collector	A - AC	67
LOOKIN	020	LOOKINGGLASS RD W - LOOKIN	W LORRAINE AVE	W HARVARD AVE	1441	43	61963	C - Collector	O - AC/AC	67
DOUGLA	070	DOUGLAS AVE NE - DOUGLA	WEST END OF BRIDGE	SE RIFLE RANGE DR	717	28	20076	C - Collector	A - AC	66
LINCOL	050	LINCOLN ST NE - LINCOL	NE KLAMATH AVE	NE WRIGHT AVE	774	26	20124	C - Collector	A - AC	66
CASSAV	060	CASS AVE SE - CASS	SE CHADWICK ST	SE METZGER CT	138	34	4692	C - Collector	A - AC	65
GOETZ	005	GOETZ ST NW - GOETZ	FRED MEYER PARKING LOT	NW GARDEN VALLEY BLVD	316	37	11692	C - Collector	A - AC	65
KLINE	010	KLINE ST NW - KLINE	NW CALKINS AVE	NW BEAUMONT AVE	626	32	20032	C - Collector	A - AC	65
LINCOL	020	LINCOLN ST NE - LINCOL	100 FT W. OF STEELE CT	NW BEULAH DR	1571	37	58127	C - Collector	A - AC	65
HOOKER	010	HOOKER RD - HOOKER	STEPHENS ST	KELLER DR	107	34	3638	C - Collector	A - AC	64
KENNETH	010	KENNETH FORD DR - KENNET	STEPHENS ST	JERRYS DR	587	45	26415	C - Collector	A - AC	63
CASSAV	040	CASS AVE SE - CASS	SE ROSE ST	SE MAIN ST	362	32	11584	C - Collector	A - AC	61
FULTON	020	FULTON ST NE - FULTON	NE DIAMOND LAKE BLVD	NE COMMERCIAL AVE	707	45	31815	C - Collector	C - AC/PCC	61
KLINE	020	KLINE ST NW - KLINE	NW BEAUMONT AVE	NW MOORE AVE	846	32	27072	C - Collector	A - AC	61
RAMPST	030	RAMP ST SE - RAMP	SE BALSAM AVE	SE DOUGLAS AVE	544	27	14688	C - Collector	A - AC	61
WRIGHT	020	WRIGHT AVE NE - WRIGHT	NE WINCHESTER ST	NE LINCOLN ST	193	24	4632	C - Collector	A - AC	41

City of Roseburg
Five Year Pavement Maintenance Plan
Section Description Inventory Report - Sorted by PCI per Functional Class

AVIATI	060	AVIATION DR NW - AVIATI	AVIATION DR NW 2300 BLOC	DEAD END SOUTH	717	20	14340	C - Collector	S - ST	10
STEWAR	020	STEWART PKWY NW - STEWAR	SOUTH END OF BRIDGE	NORTH END OF BRIDGE	670	32	21440	A - Arterial	P - PCC	100
GARDVA	060	GARDEN VALLEY BLVD NW - GARDEN	100 FT W. OF NW PARK ST	NE CEDAR ST	622	57	35454	A - Arterial	O - AC/AC	98
STEWAR	120	STEWART PKWY NW - STEWAR	EDENBOWER BLVD	NW AVIATION DR	2637	58	152946	A - Arterial	A - AC	98
GARDVA	070	GARDEN VALLEY BLVD NE - GARDEN	NE CEDAR ST	NE STEPHENS ST	1059	55	58245	A - Arterial	O - AC/AC	97
STEWAR	070	STEWART PKWY NW - STEWAR	ROAD WIDENS/BEGIN 5 LANE	NW VALLEY VIEW DR	550	67	36850	A - Arterial	O - AC/AC	97
STEWAR	050	STEWART PKWY NW - STEWAR	NW HARVEY AVE	BOX CULVERT S/O FORD FO	1924	60	115440	A - Arterial	A - AC	96
STEWAR	060	STEWART PKWY NW - STEWAR	BOX CULVERT S/O FORD FO	ROAD WIDENS/BEGIN 5 LANE	1233	67	82611	A - Arterial	A - AC	96
STEWAR	080	STEWART PKWY NW - STEWAR	NW VALLEY VIEW DR	NW GARDEN VALLEY BLVD	305	67	20435	A - Arterial	O - AC/AC	96
STEWAR	090	STEWART PKWY NW - STEWAR	NW GARDEN VALLEY DR	442 FT N. OF GARDEN VALLE	442	92	40664	A - Arterial	O - AC/AC	96
STEWAR	040	STEWART PKWY NW - STEWAR	450' SOUTH OF HARVEY	NW HARVEY AVE	450	46	58880	A - Arterial	A - AC	96
EDENBO	030	EDENBOWER BLVD NW - EDENBO	NW STEWART PKWY	SWEETBRIAR AVE	2185	50	109250	A - Arterial	O - AC/AC	93
EDENBO	070	EDENBOWER BLVD NW - EDENBO	NW AVIATION DR	STEPHENS ST (HWY 99)	1030	50	51500	A - Arterial	O - AC/AC	93
STEWAR	010	STEWART PKWY NW - STEWAR	W HARVARD AVE	SOUTH END OF BRIDGE	274	51	13974	A - Arterial	O - AC/AC	93
EDENBO	040	EDENBOWER BLVD NW - EDENBO	SWEETBRIAR AVE	BEGIN ODOT R/W (I-5 OFF R	680	50	34000	A - Arterial	O - AC/AC	91
STEPHE	070	STEPHENS ST NE - STEPHE	NE ALAMEDA AVE	NE MEADOW AVE	2453	70	171710	A - Arterial	O - AC/AC	91
STEPHE	080	STEPHENS ST NE - STEPHE	NE MEADOW AVE	NE NEWTON CREEK RD	2720	70	190400	A - Arterial	O - AC/AC	91
PINEST	010	PINE ST SE - PINE	SE STEPHENS ST/DOUGLAS	SE LANE AVE	1520	34	51680	A - Arterial	O - AC/AC	89
HARVAR	010	HARVARD AVE W - HARVAR	W OLD MELROSE RD	W LOOKINGGLASS RD	1679	34	57086	A - Arterial	A - AC	89
RANDAL	010	RANDALL CT NW - RANDAL	NW KEASEY ST	CUL DE SAC	225	27	6075	A - Arterial	A - AC	88
GARDVA	040	GARDEN VALLEY BLVD NW - GARDEN	BLM ENTRANCE	NW MULHOLLAND DR	1548	63	97524	A - Arterial	A - AC	86
OLDMEL	010	OLD MELROSE RD W - OLD ME	CITY LIMITS 400 FT W/O GOE	W HARVARD AVE	2765	34	94010	A - Arterial	A - AC	86
GARDVA	020	GARDEN VALLEY BLVD NW - GARDEN	NW KLINE ST	NW STEWART PKWY	2050	74	151700	A - Arterial	A - AC	85
OAKAV	020	OAK AVE SE - OAK	SE JACKSON ST	SE KANE ST	390	39	15210	A - Arterial	O - AC/AC	85
WASHIN	010	WASHINGTON AVE SE - WASHIN	SE STEPHENS ST	SE KANE ST	903	34	30702	A - Arterial	O - AC/AC	85
GARDVA	010	GARDEN VALLEY BLVD NW - GARDEN	CITY LIMITS WEST	NW KLINE ST	2330	74	172420	A - Arterial	A - AC	84
GARDVA	030	GARDEN VALLEY BLVD NW - GARDEN	NW STEWART PKWY	BLM ENTRANCE	2694	70	188580	A - Arterial	A - AC	84
HARVAR	040	HARVARD AVE W - HARVAR	KEADY CT	BELLOWS ST	3870	63	243810	A - Arterial	O - AC/AC	84
STEPHE	005	STEPHENS ST SE - STEPHE	CITY LIMITS SOUTH	MAIN ST ACCESS RD	671	45	30195	A - Arterial	O - AC/AC	84
STEWAR	130	STEWART PKWY NW - STEWAR	NW AVIATION BLVD	NW FAIRMOUNT ST	1503	58	87174	A - Arterial	O - AC/AC	84
OAKAV	010	OAK AVE SE - OAK	SE STEPHENS ST	SE JACKSON ST	536	39	20904	A - Arterial	O - AC/AC	83
PINEST	020	PINE ST SE - PINE	SE LANE AVE	SE OAK AVE	790	34	26860	A - Arterial	O - AC/AC	82
STEWAR	140	STEWART PKWY NE - STEWAR	NW FAIRMOUNT ST	NE AIRPORT RD	305	58	17690	A - Arterial	A - AC	82
EDENBO	060	EDENBOWER BLVD NW - EDENBO	END ODOT R/W (E. I-5 OFF R	NW AVIATION DR	500	74	37000	A - Arterial	A - AC	81
STEPHE	090	STEPHENS ST NE - STEPHE	NE NEWTON CREEK RD	NE EDENBOWER BLVD	1577	70	110390	A - Arterial	O - AC/AC	81
STEPHE	060	STEPHENS ST NE - STEPHE	NE GARDEN VALLEY BLVD	NE ALAMEDA AVE	1540	70	107800	A - Arterial	O - AC/AC	80
STEPHE	010	STEPHENS ST SE - STEPHE	CITY LIMITS SOUTH	BEG OF DIVIDED HWY (ONE	1370	45	61650	A - Arterial	O - AC/AC	78
STEPHE	030	STEPHENS ST SE - STEPHE	W BURKE AVE	SE LANE AVE	2292	42	96264	A - Arterial	C - AC/PCC	76
STEWAR	110	STEWART PKWY NW - STEWAR	NW RENANN AVE	EDENBOWER BLVD	2540	66	167640	A - Arterial	O - AC/AC	76
WASHIN	020	WASHINGTON AVE SE - WASHIN	SE KANE ST	SE CHADWICK ST	262	34	8908	A - Arterial	O - AC/AC	76
GARDVA	050	GARDEN VALLEY BLVD NW - GARDEN	NW MULHOLLAND DR	100 FT W. OF NW PARK ST	1023	57	58311	A - Arterial	O - AC/AC	75
STEPHE	040	STEPHENS ST SE - STEPHE	SE LANE AVE	SE OAK AVE	750	37	27750	A - Arterial	C - AC/PCC	75
STEWAR	150	STEWART PKWY NE - STEWAR	NE AIRPORT RD	NE STEPHENS ST	913	66	60258	A - Arterial	O - AC/AC	75
HARVAR	030	HARVARD AVE W - HARVAR	STEWART PKWY	KEADY CT	1098	63	69174	A - Arterial	A - AC	74
STEPHE	020	STEPHENS ST SE - STEPHE	BEG OF DIVIDED HWY (ONE	W BURKE AVE	990	42	41580	A - Arterial	C - AC/PCC	74
STEPHE	120	STEPHENS ST NE - STEPHE	KENNETH FORD DR	200' N/O MARY ANN LN	1264	46	58144	A - Arterial	O - AC/AC	72
STEWAR	100	STEWART PKWY NW - STEWAR	442 FT N. OF GARDEN VALLE	NW RENANN AVE	1987	66	131142	A - Arterial	O - AC/AC	71
STEPHE	050	STEPHENS ST NE - STEPHE	SE DIAMOND LAKE BLVD	NE GARDEN VALLEY BLVD	5235	68	355980	A - Arterial	O - AC/AC	70
STEWAR	040	STEWART PKWY NW - STEWAR	175 N. OF STEWART PARK DR	450' SOUTH OF HARVEY	830	46	58880	A - Arterial	O - AC/AC	69
STEPHE	110	STEPHENS ST NE - STEPHE	ISABELL AVE	KENNETH FORD DR	2245	46	103270	A - Arterial	O - AC/AC	68
STEPHE	100	STEPHENS ST NE - STEPHE	NE EDENBOWER BLVD	ISABELL AVE	2459	46	113114	A - Arterial	O - AC/AC	67
HARVAR	020	HARVARD AVE W - HARVAR	W LOOKINGGLASS RD	STEWART PKWY	3082	63	194166	A - Arterial	O - AC/AC	65
OAKAV	030	OAK AVE SE - OAK	SE KANE ST	SE CHADWICK ST	257	32	8224	A - Arterial	A - AC	62
STEWAR	030	STEWART PKWY NW - STEWAR	NORTH END OF BRIDGE	175 FT N.OF STEWART PARK	471	46	21666	A - Arterial	O - AC/AC	54

Appendix C

Maintenance & Rehabilitation Decision Tree

**City of Roseburg
Five Year Pavement Maintenance Plan
Decision Tree**

Functional Class	Surface	Condition Category	Treatment Type	Treatment	Cost/Sq Yd, except Seal Cracks in LF:	Yrs Between Crack Seals	Yrs Between Surface Seals
Arterial	AC	I - Very Good	Crack Treatment	SEAL CRACKS	\$1.00	3	
			Restoration Treatment	DO NOTHING	\$0.00		
		II - Good, Non-Load Related		2 INCH GRIND AND INLAY	\$27.60		
		III - Good, Load Related		2-3" GRIND AND INLAY	\$32.70		
	AC/AC	I - Very Good	Crack Treatment	SEAL CRACKS	\$1.00	3	
			Restoration Treatment	DO NOTHING	\$0.00		
		II - Good, Non-Load Related		2 INCH GRIND AND INLAY	\$27.60		
		III - Good, Load Related		2-3" GRIND AND INLAY	\$30.80		
		V - Very Poor		RECONSTRUCT STRUCTURE OR CTB W/ AC	\$82.00		
	AC/PCC	I - Very Good	Crack Treatment	SEAL CRACKS	\$1.00	3	
	PCC	I - Very Good	Surface Treatment	DO NOTHING	\$0.00		
			Restoration Treatment	DO NOTHING	\$0.00		
			II - Good, Non-Load Related		DO NOTHING	\$0.00	
		III - Good, Load Related		DO NOTHING	\$0.00		
	ST	I - Very Good	Crack Treatment	DO NOTHING	\$0.00	9	
Surface Treatment			DO NOTHING	\$0.00			
Restoration Treatment			DO NOTHING	\$0.00			
IV - Poor			3-4" GRIND AND INLAY	\$37.10			
V - Very Poor			RECONSTRUCT STRUCTURE OR CTB W/ AC	\$82.00			
Collector	AC	I - Very Good	Crack Treatment	SEAL CRACKS	\$1.00	4	
			Surface Treatment	SLURRY SEAL OR CHIP SEAL	\$3.00		6
			Restoration Treatment	DO NOTHING	\$0.00		
		II - Good, Non-Load Related		2 INCH GRIND AND INLAY	\$27.60		
		III - Good, Load Related		2-3" GRIND AND INLAY	\$30.80		
		IV - Poor		3-4" GRIND AND INLAY	\$37.10		
		V - Very Poor		RECONSTRUCT STRUCTURE OR CTB W/ AC	\$82.00		
	AC/AC	I - Very Good	Crack Treatment	SEAL CRACKS	\$1.00	4	
			Surface Treatment	SLURRY SEAL OR CHIP SEAL	\$3.00		6
			Restoration Treatment	DO NOTHING	\$0.00		
		II - Good, Non-Load Related		2 INCH GRIND AND INLAY	\$27.60		
		III - Good, Load Related		2-3" GRIND AND INLAY	\$30.80		
	AC/PCC	I - Very Good	Crack Treatment	SEAL CRACKS	\$1.00	4	
			Surface Treatment	SLURRY SEAL OR CHIP SEAL	\$3.00		6
			Restoration Treatment	DO NOTHING	\$0.00		
		II - Good, Non-Load Related		2 INCH GRIND AND INLAY	\$27.60		
		III - Good, Load Related		2-3" GRIND AND INLAY	\$30.80		
		IV - Poor		3-4" GRIND AND INLAY	\$37.10		
		V - Very Poor		RECONSTRUCT STRUCTURE OR CTB W/ AC	\$82.00		
	PCC	I - Very Good	Crack Treatment	SEAL CRACKS	\$1.00	4	

**City of Roseburg
Five Year Pavement Maintenance Plan
Decision Tree**

Functional Class	Surface	Condition Category	Treatment Type	Treatment	Cost/Sq Yd, except Seal Cracks in LF:	Yrs Between Crack Seals	Yrs Between Surface Seals				
			Surface Treatment	DO NOTHING	\$0.00		6				
			Restoration Treatment	DO NOTHING	\$0.00						
			II - Good, Non-Load Related		DO NOTHING	\$0.00					
				III - Good, Load Related		DO NOTHING	\$0.00				
				IV - Poor		DO NOTHING	\$0.00				
				V - Very Poor		RECONSTRUCT STRUCTURE (PCC)	\$90.50				
		ST		I - Very Good	Crack Treatment	SEAL CRACKS	\$1.00	4			
					Surface Treatment	DO NOTHING	\$0.00		9		
					Restoration Treatment	DO NOTHING	\$0.00				
						II - Good, Non-Load Related		2 INCH GRIND AND INLAY	\$27.60		
						III - Good, Load Related		2-3" GRIND AND INLAY	\$30.80		
						IV - Poor		3-4" GRIND AND INLAY	\$37.10		
						V - Very Poor		RECONSTRUCT STRUCTURE OR CTB W/ AC	\$82.00		
				Residential/Local	AC	I - Very Good	Crack Treatment	SEAL CRACKS	\$1.00	4	
							Surface Treatment	DO NOTHING	\$0.00		9
Restoration Treatment	DO NOTHING	\$0.00									
		II - Good, Non-Load Related				SLURRY SEAL	\$3.00	7			
		III - Good, Load Related				SLURRY SEAL W/ LOCALIZED REPAIRS	\$6.25	7			
		IV - Poor				2" OVERLAY OR GRIND AND INLAY	\$22.95				
		V - Very Poor				3-4" GRIND/INLAY	\$33.40				
AC/AC		I - Very Good	Crack Treatment			SEAL CRACKS	\$1.00	4			
			Surface Treatment			DO NOTHING	\$0.00		9		
			Restoration Treatment			DO NOTHING	\$0.00				
						II - Good, Non-Load Related		SLURRY SEAL OR CHIP SEAL	\$3.00	7	
						III - Good, Load Related		SLURRY SEAL	\$6.25	7	
						IV - Poor		2" OVERLAY OR GRIND AND INLAY	\$22.95		
		V - Very Poor				3-4" GRIND/INLAY	\$33.40				
AC/PCC		I - Very Good	Crack Treatment			SEAL CRACKS	\$1.00	4			
			Surface Treatment		DO NOTHING	\$0.00		9			
			Restoration Treatment		DO NOTHING	\$0.00					
					II - Good, Non-Load Related		SLURRY SEAL	\$3.00	7		
					III - Good, Load Related		SLURRY SEAL W/ LOCALIZED REPAIRS	\$6.25	7		
					IV - Poor		2" OVERLAY OR GRIND AND INLAY	\$22.95			
		V - Very Poor									
PCC		I - Very Good	Crack Treatment	SEAL CRACKS	\$1.00	4					
			Surface Treatment	DO NOTHING	\$0.00						
			Restoration Treatment	DO NOTHING	\$0.00						
				II - Good, Non-Load Related		DO NOTHING	\$0.00				
				III - Good, Load Related		DO NOTHING	\$0.00				
				IV - Poor		DO NOTHING	\$0.00				

**City of Roseburg
Five Year Pavement Maintenance Plan
Decision Tree**

Functional Class	Surface	Condition Category	Treatment Type	Treatment	Cost/Sq Yd, except Seal Cracks in LF:	Yrs Between Crack Seals	Yrs Between Surface Seals
		V - Very Poor		RECONSTRUCT STRUCTURE (PCC)	\$82.00		
	ST	I - Very Good	Crack Treatment	SEAL CRACKS	\$1.00	4	
			Surface Treatment	DO NOTHING	\$0.00		9
			Restoration Treatment	DO NOTHING	\$0.00		
		II - Good, Non-Load Related		SLURRY SEAL	\$3.00		7
		III - Good, Load Related		SLURRY SEAL W/ LOCALIZED REPAIRS	\$6.25		7
		IV - Poor		2" OVERLAY OR GRIND AND INLAY	\$22.95		
		V - Very Poor		3-4" GRIND/INLAY	\$33.40		
Other	AC	I - Very Good	Crack Treatment	SEAL CRACKS	\$1.00	4	
			Surface Treatment	SINGLE CHIP SEAL	\$3.00		8
			Restoration Treatment	MILL AND THIN OVERLAY	\$0.00		
		II - Good, Non-Load Related		SINGLE CHIP SEAL	\$3.00		
		III - Good, Load Related		THIN AC OVERLAY(1.5 INCHES)	\$21.15		
		IV - Poor		THICK AC OVERLAY(2.5 INCHES)	\$26.20		
		V - Very Poor		RECONSTRUCT STRUCTURE (AC)	\$82.00		
	AC/AC	I - Very Good	Crack Treatment	SEAL CRACKS	\$1.00	4	
			Surface Treatment	SINGLE CHIP SEAL	\$3.00		8
			Restoration Treatment	MILL AND THIN OVERLAY	\$0.00		
		II - Good, Non-Load Related		DOUBLE CHIP SEAL	\$6.00		
		V - Very Poor		RECONSTRUCT STRUCTURE (AC)	\$82.00		
	AC/PCC	I - Very Good	Crack Treatment	SEAL CRACKS	\$1.00	4	
			Surface Treatment	SINGLE CHIP SEAL	\$3.00		8
			Restoration Treatment	MILL AND THIN OVERLAY	\$0.00		
		II - Good, Non-Load Related		DOUBLE CHIP SEAL	\$6.00		
		V - Very Poor		RECONSTRUCT STRUCTURE (AC)	\$82.00		
	PCC	I - Very Good	Crack Treatment	DO NOTHING	\$0.00	9	
			Surface Treatment	DO NOTHING	\$0.00		
			Restoration Treatment	DO NOTHING	\$0.00		
		II - Good, Non-Load Related		DO NOTHING	\$0.00		
		III - Good, Load Related		DO NOTHING	\$0.00		
		IV - Poor		THICK AC OVERLAY(2.5 INCHES)	\$26.20		
		V - Very Poor		THICK AC OVERLAY(2.5 INCHES)	\$26.20		
	ST	I - Very Good	Crack Treatment	DO NOTHING	\$0.00	9	
			Surface Treatment	DO NOTHING	\$0.00		
			Restoration Treatment	DO NOTHING	\$0.00		
		II - Good, Non-Load Related		SINGLE CHIP SEAL	\$3.00		
		III - Good, Load Related		SINGLE CHIP SEAL	\$3.00		
		IV - Poor		SINGLE CHIP SEAL	\$3.00		
		V - Very Poor		THICK AC OVERLAY(2.5 INCHES)	\$26.20		

Appendix D
Budget Scenario Analysis Reports

Scenarios - Cost Summary

Interest: 3.00%

Inflation: 3.00%

Printed: 05/05/2021

Scenario: Current Funding \$1.0M (0%PM)

Year	PM	Budget	Rehabilitation	Preventative Maintenance	Surplus PM	Deferred	Stop Gap				
2021	0%	\$1,000,000	II	\$253,206	Non-Project	\$1,960	\$0	\$11,357,626	Funded	\$0	
			III	\$117,795					Unmet	\$93,641	
			IV	\$626,359	Project	\$0					
			V	\$0							
			Total	\$997,360							
			Project	\$0							
2022	0%	\$1,000,000	II	\$58,405	Non-Project	\$388	\$0	\$12,087,395	Funded	\$0	
			III	\$728,665					Unmet	\$6,858	
			IV	\$212,561	Project	\$0					
			V	\$0							
			Total	\$999,631							
			Project	\$0							
2023	0%	\$1,000,000	II	\$58,447	Non-Project	\$150	\$0	\$13,245,972	Funded	\$0	
			III	\$491,086					Unmet	\$7,070	
			IV	\$450,336	Project	\$0					
			V	\$0							
			Total	\$999,869							
			Project	\$0							
2024	0%	\$1,000,000	II	\$285,949	Non-Project	\$2,724	\$0	\$15,288,387	Funded	\$0	
			III	\$252,770					Unmet	\$9,689	
			IV	\$457,838	Project	\$0					
			V	\$0							
			Total	\$996,557							
			Project	\$0							
2025	0%	\$1,000,000	II	\$351,113	Non-Project	\$2,143	\$0	\$17,098,020	Funded	\$0	
			III	\$515,775					Unmet	\$7,381	
			IV	\$131,002	Project	\$0					
			V	\$0							
			Total	\$997,890							
			Project	\$0							
2026	0%	\$1,000,000	II	\$575,445	Non-Project	\$1,413	\$0	\$18,242,164	Funded	\$0	
			III	\$260,746					Unmet	\$132,008	
			IV	\$162,396	Project	\$0					
			V	\$0							
			Total	\$998,587							
			Project	\$0							

Year	PM	Budget	Rehabilitation	Preventative Maintenance	Surplus PM	Deferred	Stop Gap			
2027	0%	\$1,000,000	II	\$696,581	Non-Project	\$569	\$0	\$21,785,620	Funded	\$0
			III	\$282,667					Unmet	\$23,021
			IV	\$20,188	Project	\$0				
			V	\$0						
			Total	\$999,436						
Project	\$0									
2028	0%	\$1,000,000	II	\$670,319	Non-Project	\$323	\$0	\$23,918,434	Funded	\$0
			III	\$83,289					Unmet	\$14,321
			IV	\$246,107	Project	\$0				
			V	\$0						
			Total	\$999,715						
Project	\$0									
2029	0%	\$1,000,000	II	\$949,104	Non-Project	\$301	\$0	\$25,763,454	Funded	\$0
			III	\$50,623					Unmet	\$13,353
			IV	\$0	Project	\$0				
			V	\$0						
			Total	\$999,727						
Project	\$0									
2030	0%	\$1,000,000	II	\$960,526	Non-Project	\$1,586	\$0	\$27,745,393	Funded	\$0
			III	\$19,622					Unmet	\$11,331
			IV	\$18,287	Project	\$0				
			V	\$0						
			Total	\$998,435						
Project	\$0									

Summary				
Functional Class	Rehabilitation	Prev. Maint.	Funded Stop Gap	Unmet Stop Gap
Arterial	\$5,104,181	\$0	\$0	\$53,917
Collector	\$0	\$267	\$0	\$78,829
Residential/Local	\$4,883,026	\$11,290	\$0	\$185,928
Grand Total:	\$9,987,207	\$11,557	\$0	\$318,674

Scenarios - Network Condition Summary

Interest: 3%

Inflation: 3%

Printed: 05/05/2021

Scenario: Current Funding \$1.0M (0%PM)

Year	Budget	PM	Year	Budget	PM	Year	Budget	PM
2021	\$1,000,000	0%	2025	\$1,000,000	0%	2029	\$1,000,000	0%
2022	\$1,000,000	0%	2026	\$1,000,000	0%	2030	\$1,000,000	0%
2023	\$1,000,000	0%	2027	\$1,000,000	0%			
2024	\$1,000,000	0%	2028	\$1,000,000	0%			

Projected Network Average PCI by year

Year	Never Treated	With Selected Treatment	Treated Centerline Miles	Treated Lane Miles
2021	75	76	12.68	24.86
2022	73	75	5.78	13.91
2023	71	74	4.98	10.36
2024	69	73	10.91	22.11
2025	67	72	8.27	17.69
2026	66	71	6.75	14.44
2027	64	69	7.99	16.46
2028	62	69	9.51	18.59
2029	60	67	7.00	14.85
2030	58	66	6.63	14.31

Percent Network Area by Functional Class and Condition Category

Condition in base year 2021, prior to applying treatments.

Condition	Arterial	Collector	Res/Loc	Other	Total
I	17.2%	11.5%	43.3%	0.0%	72.1%
II / III	5.1%	5.0%	10.4%	0.0%	20.5%
IV	0.0%	0.0%	5.3%	0.0%	5.4%
V	0.0%	0.1%	2.0%	0.0%	2.1%
Total	22.3%	16.6%	61.0%	0.0%	100.0%

Condition in year 2021 after schedulable treatments applied.

Condition	Arterial	Collector	Res/Loc	Other	Total
I	17.2%	11.5%	49.4%	0.0%	78.1%
II / III	5.1%	5.0%	5.6%	0.0%	15.7%
IV	0.0%	0.0%	4.1%	0.0%	4.1%
V	0.0%	0.1%	2.0%	0.0%	2.1%
Total	22.3%	16.6%	61.0%	0.0%	100.0%

Condition in year 2030 after schedulable treatments applied.

Condition	Arterial	Collector	Res/Loc	Other	Total
I	15.3%	3.7%	47.1%	0.0%	66.1%
II / III	4.7%	5.7%	5.4%	0.0%	15.8%
IV	2.4%	6.5%	3.7%	0.0%	12.6%
V	0.0%	0.7%	4.8%	0.0%	5.5%
Total	22.3%	16.6%	61.0%	0.0%	100.0%

Scenarios - Cost Summary

Interest: 3.00%

Inflation: 3.00%

Printed: 05/05/2021

Scenario: Current Funding \$1.0M (10%PM - Variable)

Year	PM	Budget	Rehabilitation	Preventative Maintenance	Surplus PM	Deferred	Stop Gap			
2021	10%	\$1,000,000	II	\$253,206	Non-Project	\$99,924	\$76	\$11,357,404	Funded	\$0
			III	\$122,240					Unmet	\$94,439
			IV	\$524,175	Project	\$0				
			V	\$0						
			Total	\$899,621						
			Project	\$0						
2022	10%	\$1,000,000	II	\$58,405	Non-Project	\$100,186	\$0	\$12,087,293	Funded	\$0
			III	\$74,650					Unmet	\$6,418
			IV	\$766,673	Project	\$0				
			V	\$0						
			Total	\$899,728						
			Project	\$0						
2023	10%	\$1,000,000	II	\$88,939	Non-Project	\$101,133	\$0	\$13,248,278	Funded	\$0
			III	\$508,292					Unmet	\$6,986
			IV	\$299,179	Project	\$0				
			V	\$0						
			Total	\$896,410						
			Project	\$0						
2024	10%	\$1,000,000	II	\$285,949	Non-Project	\$102,247	\$0	\$15,050,389	Funded	\$0
			III	\$285,079					Unmet	\$7,657
			IV	\$326,105	Project	\$0				
			V	\$0						
			Total	\$897,133						
			Project	\$0						
2025	10%	\$1,000,000	II	\$339,215	Non-Project	\$101,700	\$0	\$16,518,639	Funded	\$0
			III	\$517,928					Unmet	\$5,719
			IV	\$38,157	Project	\$0				
			V	\$0						
			Total	\$895,300						
			Project	\$0						
2026	2%	\$1,000,000	II	\$575,445	Non-Project	\$21,669	\$1	\$17,611,937	Funded	\$0
			III	\$266,363					Unmet	\$133,663
			IV	\$135,191	Project	\$0				
			V	\$0						
			Total	\$976,999						
			Project	\$0						

Year	PM	Budget	Rehabilitation	Preventative Maintenance	Surplus PM	Deferred	Stop Gap			
2027	10%	\$1,000,000	II	\$696,581	Non-Project	\$99,743	\$257	\$20,752,202	Funded	\$0
			III	\$0						
			IV	\$202,707	Project	\$0				
			V	\$0						
			Total	\$899,288						
Project	\$0									
2028	10%	\$1,000,000	II	\$652,975	Non-Project	\$99,306	\$694	\$22,543,084	Funded	\$0
			III	\$76,621						
			IV	\$169,569	Project	\$0				
			V	\$0						
			Total	\$899,165						
Project	\$0									
2029	10%	\$1,000,000	II	\$809,819	Non-Project	\$98,253	\$1,747	\$24,081,987	Funded	\$0
			III	\$66,817						
			IV	\$21,417	Project	\$0				
			V	\$0						
			Total	\$898,053						
Project	\$0									
2030	10%	\$1,000,000	II	\$870,611	Non-Project	\$95,638	\$4,362	\$25,654,758	Funded	\$0
			III	\$29,049						
			IV	\$0	Project	\$0				
			V	\$0						
			Total	\$899,660						
Project	\$0									

Summary				
Functional Class	Rehabilitation	Prev. Maint.	Funded Stop Gap	Unmet Stop Gap
Arterial	\$3,938,347	\$0	\$0	\$58,397
Collector	\$30,492	\$892,440	\$0	\$62,792
Residential/Local	\$5,092,518	\$27,359	\$0	\$181,909
Grand Total:	\$9,061,357	\$919,799	\$0	\$303,098

Scenarios - Network Condition Summary

Interest: 3%

Inflation: 3%

Printed: 05/05/2021

Scenario: Current Funding \$1.0M (10%PM - Variable)

Year	Budget	PM	Year	Budget	PM	Year	Budget	PM
2021	\$1,000,000	10%	2025	\$1,000,000	10%	2029	\$1,000,000	10%
2022	\$1,000,000	10%	2026	\$1,000,000	2.167%	2030	\$1,000,000	10%
2023	\$1,000,000	10%	2027	\$1,000,000	10%			
2024	\$1,000,000	10%	2028	\$1,000,000	10%			

Projected Network Average PCI by year

Year	Never Treated	With Selected Treatment	Treated Centerline Miles	Treated Lane Miles
2021	75	76	14.46	28.55
2022	73	75	10.21	20.86
2023	71	74	11.55	24.06
2024	69	73	6.05	12.40
2025	67	72	11.72	25.39
2026	66	71	12.22	25.28
2027	64	70	16.62	33.79
2028	62	69	14.33	28.27
2029	60	68	14.96	30.94
2030	58	67	11.43	23.85

Percent Network Area by Functional Class and Condition Category

Condition in base year 2021, prior to applying treatments.

Condition	Arterial	Collector	Res/Loc	Other	Total
I	17.2%	11.5%	43.3%	0.0%	72.1%
II / III	5.1%	5.0%	10.4%	0.0%	20.5%
IV	0.0%	0.0%	5.3%	0.0%	5.4%
V	0.0%	0.1%	2.0%	0.0%	2.1%
Total	22.3%	16.6%	61.0%	0.0%	100.0%

Condition in year 2021 after schedulable treatments applied.

Condition	Arterial	Collector	Res/Loc	Other	Total
I	17.2%	11.5%	49.2%	0.0%	78.0%
II / III	5.1%	5.0%	5.6%	0.0%	15.6%
IV	0.0%	0.0%	4.3%	0.0%	4.3%
V	0.0%	0.1%	2.0%	0.0%	2.1%
Total	22.3%	16.6%	61.0%	0.0%	100.0%

Condition in year 2030 after schedulable treatments applied.

Condition	Arterial	Collector	Res/Loc	Other	Total
I	13.7%	7.5%	49.4%	0.0%	70.5%
II / III	5.3%	1.9%	3.6%	0.0%	10.8%
IV	3.4%	6.4%	3.5%	0.0%	13.3%
V	0.0%	0.7%	4.6%	0.0%	5.3%
Total	22.3%	16.6%	61.0%	0.0%	100.0%

Scenarios - Cost Summary

Interest: 3.00%

Inflation: 3.00%

Printed: 05/05/2021

Scenario: Current Funding \$1.0M (20%PM - Variable)

Year	PM	Budget	Rehabilitation	Preventative Maintenance	Surplus PM	Deferred	Stop Gap			
2021	20%	\$1,000,000	II	\$253,206	Non-Project	\$199,859	\$141	\$11,357,551	Funded	\$0
			III	\$100,883					Unmet	\$95,569
			IV	\$445,451	Project	\$0				
			V	\$0						
			Total	\$799,540						
			Project	\$0						
2022	20%	\$1,000,000	II	\$58,405	Non-Project	\$196,958	\$3,042	\$12,091,504	Funded	\$0
			III	\$68,340					Unmet	\$6,688
			IV	\$672,155	Project	\$0				
			V	\$0						
			Total	\$798,900						
			Project	\$0						
2023	11%	\$1,000,000	II	\$58,447	Non-Project	\$105,889	\$11	\$13,251,068	Funded	\$0
			III	\$487,167					Unmet	\$7,070
			IV	\$347,583	Project	\$0				
			V	\$0						
			Total	\$893,197						
			Project	\$0						
2024	6%	\$1,000,000	II	\$285,949	Non-Project	\$64,349	\$11	\$14,924,722	Funded	\$0
			III	\$276,310					Unmet	\$7,249
			IV	\$369,881	Project	\$0				
			V	\$0						
			Total	\$932,140						
			Project	\$0						
2025	5%	\$1,000,000	II	\$339,215	Non-Project	\$47,683	\$7	\$15,727,145	Funded	\$0
			III	\$517,928					Unmet	\$2,374
			IV	\$94,254	Project	\$0				
			V	\$0						
			Total	\$951,397						
			Project	\$0						
2026	1%	\$1,000,000	II	\$512,555	Non-Project	\$5,586	\$14	\$16,637,378	Funded	\$0
			III	\$260,746					Unmet	\$133,210
			IV	\$220,845	Project	\$0				
			V	\$0						
			Total	\$994,146						
			Project	\$0						

Year	PM	Budget	Rehabilitation	Preventative Maintenance	Surplus PM	Deferred	Stop Gap			
2027	20%	\$1,000,000	II	\$761,358	Non-Project	\$199,786	\$214	\$19,891,053	Funded	\$0
			III	\$4,370					Unmet	\$19,710
			IV	\$32,885	Project	\$0				
			V	\$0						
			Total	\$798,613						
			Project	\$0						
2028	20%	\$1,000,000	II	\$652,975	Non-Project	\$199,497	\$519	\$21,743,799	Funded	\$0
			III	\$60,519					Unmet	\$13,141
			IV	\$86,522	Project	\$0				
			V	\$0						
			Total	\$800,016						
			Project	\$0						
2029	14%	\$1,000,000	II	\$809,819	Non-Project	\$139,187	\$43	\$23,854,741	Funded	\$0
			III	\$45,986					Unmet	\$12,136
			IV	\$0	Project	\$0				
			V	\$0						
			Total	\$855,805						
			Project	\$0						
2030	8%	\$1,000,000	II	\$894,919	Non-Project	\$82,102	\$0	\$25,285,991	Funded	\$0
			III	\$19,622					Unmet	\$2,322
			IV	\$0	Project	\$0				
			V	\$0						
			Total	\$914,541						
			Project	\$0						

Summary				
Functional Class	Rehabilitation	Prev. Maint.	Funded Stop Gap	Unmet Stop Gap
Arterial	\$3,968,446	\$0	\$0	\$58,693
Collector	\$0	\$1,214,120	\$0	\$56,396
Residential/Local	\$4,769,849	\$26,776	\$0	\$184,381
Grand Total:	\$8,738,295	\$1,240,896	\$0	\$299,470

Scenarios - Network Condition Summary

Interest: 3%

Inflation: 3%

Printed: 05/05/2021

Scenario: Current Funding \$1.0M (20%PM - Variable)

Year	Budget	PM	Year	Budget	PM	Year	Budget	PM
2021	\$1,000,000	20%	2025	\$1,000,000	4.769%	2029	\$1,000,000	13.923%
2022	\$1,000,000	20%	2026	\$1,000,000	0.56%	2030	\$1,000,000	8.206%
2023	\$1,000,000	10.59%	2027	\$1,000,000	20%			
2024	\$1,000,000	6.436%	2028	\$1,000,000	20%			

Projected Network Average PCI by year

Year	Never Treated	With Selected Treatment	Treated Centerline Miles	Treated Lane Miles
2021	75	76	15.78	31.28
2022	73	75	11.45	23.99
2023	71	74	10.86	22.56
2024	69	73	5.59	12.00
2025	67	72	12.22	25.94
2026	66	71	13.71	28.79
2027	64	70	17.37	35.11
2028	62	70	14.85	30.46
2029	60	69	14.48	29.53
2030	58	67	11.00	23.58

Percent Network Area by Functional Class and Condition Category

Condition in base year 2021, prior to applying treatments.

Condition	Arterial	Collector	Res/Loc	Other	Total
I	17.2%	11.5%	43.3%	0.0%	72.1%
II / III	5.1%	5.0%	10.4%	0.0%	20.5%
IV	0.0%	0.0%	5.3%	0.0%	5.4%
V	0.0%	0.1%	2.0%	0.0%	2.1%
Total	22.3%	16.6%	61.0%	0.0%	100.0%

Condition in year 2021 after schedulable treatments applied.

Condition	Arterial	Collector	Res/Loc	Other	Total
I	17.2%	11.5%	48.9%	0.0%	77.6%
II / III	5.1%	5.0%	5.7%	0.0%	15.8%
IV	0.0%	0.0%	4.4%	0.0%	4.4%
V	0.0%	0.1%	2.0%	0.0%	2.1%
Total	22.3%	16.6%	61.0%	0.0%	100.0%

Condition in year 2030 after schedulable treatments applied.

Condition	Arterial	Collector	Res/Loc	Other	Total
I	13.7%	8.2%	48.6%	0.0%	70.4%
II / III	5.3%	1.5%	3.9%	0.0%	10.7%
IV	3.4%	6.2%	3.9%	0.0%	13.5%
V	0.0%	0.7%	4.6%	0.0%	5.4%
Total	22.3%	16.6%	61.0%	0.0%	100.0%

Scenarios - Cost Summary

Interest: 3.00%

Inflation: 3.00%

Printed: 05/05/2021

Scenario: Current Funding \$1.0M (30% PM - Variable)

Year	PM	Budget	Rehabilitation	Preventative Maintenance	Surplus PM	Deferred	Stop Gap			
2021	30%	\$1,000,000	II	\$253,206	Non-Project	\$300,301	\$0	\$11,357,007	Funded	\$0
			III	\$106,773					Unmet	\$96,369
			IV	\$339,666	Project	\$0				
			V	\$0						
			Total	\$699,645						
			Project	\$0						
2022	19%	\$1,000,000	II	\$58,405	Non-Project	\$194,593	\$7	\$12,087,398	Funded	\$0
			III	\$47,831					Unmet	\$6,688
			IV	\$698,572	Project	\$0				
			V	\$0						
			Total	\$804,808						
			Project	\$0						
2023	0%	\$1,000,000	II	\$58,447	Non-Project	\$1,763	\$7	\$13,249,315	Funded	\$0
			III	\$486,985					Unmet	\$7,383
			IV	\$449,412	Project	\$0				
			V	\$0						
			Total	\$994,844						
			Project	\$0						
2024	6%	\$1,000,000	II	\$285,949	Non-Project	\$64,349	\$11	\$14,920,421	Funded	\$0
			III	\$260,241					Unmet	\$7,801
			IV	\$388,444	Project	\$0				
			V	\$0						
			Total	\$934,634						
			Project	\$0						
2025	5%	\$1,000,000	II	\$434,996	Non-Project	\$48,858	\$12	\$15,723,338	Funded	\$0
			III	\$515,775					Unmet	\$2,419
			IV	\$0	Project	\$0				
			V	\$0						
			Total	\$950,771						
			Project	\$0						
2026	0%	\$1,000,000	II	\$476,790	Non-Project	\$4,904	\$0	\$16,637,884	Funded	\$0
			III	\$262,964					Unmet	\$133,503
			IV	\$254,640	Project	\$0				
			V	\$0						
			Total	\$994,394						
			Project	\$0						

Year	PM	Budget	Rehabilitation	Preventative Maintenance	Surplus PM	Deferred	Stop Gap			
2027	30%	\$1,000,000	II	\$696,581	Non-Project	\$302,110	\$0	\$20,010,313	Funded	\$0
			III	\$0					Unmet	\$19,710
			IV	\$0	Project	\$0				
			V	\$0						
			Total	\$696,581						
			Project	\$0						
2028	30%	\$1,000,000	II	\$652,975	Non-Project	\$294,119	\$5,881	\$21,878,000	Funded	\$0
			III	\$29,519					Unmet	\$13,936
			IV	\$15,870	Project	\$0				
			V	\$0						
			Total	\$698,364						
			Project	\$0						
2029	0%	\$1,000,000	II	\$809,819	Non-Project	\$3,921	\$169	\$23,249,042	Funded	\$0
			III	\$66,817					Unmet	\$8,700
			IV	\$118,313	Project	\$0				
			V	\$0						
			Total	\$994,949						
			Project	\$0						
2030	8%	\$1,000,000	II	\$894,919	Non-Project	\$82,168	\$0	\$24,680,417	Funded	\$0
			III	\$19,622					Unmet	\$2,703
			IV	\$0	Project	\$0				
			V	\$0						
			Total	\$914,541						
			Project	\$0						

Summary				
Functional Class	Rehabilitation	Prev. Maint.	Funded Stop Gap	Unmet Stop Gap
Arterial	\$3,963,685	\$0	\$0	\$58,397
Collector	\$0	\$1,270,644	\$0	\$53,276
Residential/Local	\$4,719,846	\$26,442	\$0	\$187,540
Grand Total:	\$8,683,531	\$1,297,086	\$0	\$299,213

Scenarios - Network Condition Summary

Interest: 3%

Inflation: 3%

Printed: 05/05/2021

Scenario: Current Funding \$1.0M (30% PM - Variable)

Year	Budget	PM	Year	Budget	PM	Year	Budget	PM
2021	\$1,000,000	30%	2025	\$1,000,000	4.887%	2029	\$1,000,000	0.409%
2022	\$1,000,000	19.46%	2026	\$1,000,000	0.487%	2030	\$1,000,000	8.198%
2023	\$1,000,000	0.177%	2027	\$1,000,000	30%			
2024	\$1,000,000	6.436%	2028	\$1,000,000	30%			

Projected Network Average PCI by year

Year	Never Treated	With Selected Treatment	Treated Centerline Miles	Treated Lane Miles
2021	75	76	17.13	34.57
2022	73	75	11.23	23.18
2023	71	74	9.58	19.77
2024	69	73	5.48	11.77
2025	67	72	13.34	28.76
2026	66	71	13.74	28.58
2027	64	70	17.27	35.21
2028	62	70	15.56	31.67
2029	60	69	12.51	25.55
2030	58	67	11.22	23.96

Percent Network Area by Functional Class and Condition Category

Condition in base year 2021, prior to applying treatments.

Condition	Arterial	Collector	Res/Loc	Other	Total
I	17.2%	11.5%	43.3%	0.0%	72.1%
II / III	5.1%	5.0%	10.4%	0.0%	20.5%
IV	0.0%	0.0%	5.3%	0.0%	5.4%
V	0.0%	0.1%	2.0%	0.0%	2.1%
Total	22.3%	16.6%	61.0%	0.0%	100.0%

Condition in year 2021 after schedulable treatments applied.

Condition	Arterial	Collector	Res/Loc	Other	Total
I	17.2%	11.5%	48.7%	0.0%	77.5%
II / III	5.1%	5.0%	5.7%	0.0%	15.8%
IV	0.0%	0.0%	4.6%	0.0%	4.7%
V	0.0%	0.1%	2.0%	0.0%	2.1%
Total	22.3%	16.6%	61.0%	0.0%	100.0%

Condition in year 2030 after schedulable treatments applied.

Condition	Arterial	Collector	Res/Loc	Other	Total
I	13.7%	9.1%	48.3%	0.0%	71.0%
II / III	5.3%	0.6%	4.2%	0.0%	10.0%
IV	3.4%	6.2%	3.9%	0.0%	13.6%
V	0.0%	0.7%	4.7%	0.0%	5.4%
Total	22.3%	16.6%	61.0%	0.0%	100.0%

Scenarios - Cost Summary

Interest: 3.00%

Inflation: 3.00%

Printed: 05/05/2021

Scenario: Current Funding \$1.0M (Max PM - Variable)

Year	PM	Budget	Rehabilitation	Preventative Maintenance	Surplus PM	Deferred	Stop Gap			
2021	41%	\$1,000,000	II	\$253,206	Non-Project	\$414,286	\$4	\$11,357,354	Funded	\$0
			III	\$99,209					Unmet	\$97,456
			IV	\$232,899	Project	\$0				
			V	\$0						
			Total	\$585,314						
			Project	\$0						
2022	8%	\$1,000,000	II	\$58,405	Non-Project	\$77,185	\$5	\$12,087,398	Funded	\$0
			III	\$55,622					Unmet	\$6,688
			IV	\$808,543	Project	\$0				
			V	\$0						
			Total	\$922,570						
			Project	\$0						
2023	0%	\$1,000,000	II	\$58,447	Non-Project	\$1,763	\$7	\$13,249,315	Funded	\$0
			III	\$486,985					Unmet	\$7,383
			IV	\$449,412	Project	\$0				
			V	\$0						
			Total	\$994,844						
			Project	\$0						
2024	6%	\$1,000,000	II	\$285,949	Non-Project	\$64,349	\$1	\$14,920,421	Funded	\$0
			III	\$260,241					Unmet	\$7,801
			IV	\$388,444	Project	\$0				
			V	\$0						
			Total	\$934,634						
			Project	\$0						
2025	5%	\$1,000,000	II	\$434,996	Non-Project	\$41,306	\$5,778	\$15,729,896	Funded	\$0
			III	\$517,928					Unmet	\$2,374
			IV	\$0	Project	\$0				
			V	\$0						
			Total	\$952,924						
			Project	\$0						
2026	0%	\$1,000,000	II	\$476,790	Non-Project	\$2,551	\$0	\$16,642,559	Funded	\$0
			III	\$266,050					Unmet	\$133,393
			IV	\$254,640	Project	\$0				
			V	\$0						
			Total	\$997,480						
			Project	\$0						

Year	PM	Budget	Rehabilitation	Preventative Maintenance	Surplus PM	Deferred	Stop Gap			
2027	49%	\$1,000,000	II	\$344,085	Non-Project	\$488,073	\$6,837	\$20,156,119	Funded	\$0
			III	\$0					Unmet	\$19,710
			IV	\$160,642	Project	\$0				
			V	\$0						
			Total	\$504,727						
Project	\$0									
2028	9%	\$1,000,000	II	\$783,526	Non-Project	\$94,085	\$0	\$21,871,572	Funded	\$0
			III	\$48,295					Unmet	\$13,352
			IV	\$73,695	Project	\$0				
			V	\$0						
			Total	\$905,516						
Project	\$0									
2029	0%	\$1,000,000	II	\$630,537	Non-Project	\$2,096	\$0	\$23,402,998	Funded	\$0
			III	\$227,219					Unmet	\$9,704
			IV	\$140,188	Project	\$0				
			V	\$0						
			Total	\$997,944						
Project	\$0									
2030	8%	\$1,000,000	II	\$894,919	Non-Project	\$70,088	\$6,722	\$24,844,953	Funded	\$0
			III	\$25,421					Unmet	\$2,703
			IV	\$0	Project	\$0				
			V	\$0						
			Total	\$920,340						
Project	\$0									

Summary				
Functional Class	Rehabilitation	Prev. Maint.	Funded Stop Gap	Unmet Stop Gap
Arterial	\$3,722,860	\$0	\$0	\$58,397
Collector	\$0	\$1,230,737	\$0	\$54,082
Residential/Local	\$4,993,433	\$25,045	\$0	\$188,087
Grand Total:	\$8,716,293	\$1,255,782	\$0	\$300,566

Scenarios - Network Condition Summary

Interest: 3%

Inflation: 3%

Printed: 05/05/2021

Scenario: Current Funding \$1.0M (Max PM - Variable)

Year	Budget	PM	Year	Budget	PM	Year	Budget	PM
2021	\$1,000,000	41.429%	2025	\$1,000,000	4.708%	2029	\$1,000,000	0.031%
2022	\$1,000,000	7.719%	2026	\$1,000,000	0.198%	2030	\$1,000,000	7.681%
2023	\$1,000,000	0.177%	2027	\$1,000,000	49.491%			
2024	\$1,000,000	6.435%	2028	\$1,000,000	9.123%			

Projected Network Average PCI by year

Year	Never Treated	With Selected Treatment	Treated Centerline Miles	Treated Lane Miles
2021	75	76	18.46	37.69
2022	73	75	9.91	20.06
2023	71	74	9.58	19.77
2024	69	73	5.48	11.77
2025	67	72	14.67	31.89
2026	66	71	10.92	22.47
2027	64	71	19.80	40.32
2028	62	70	13.26	26.74
2029	60	69	9.81	19.76
2030	58	68	12.64	26.54

Percent Network Area by Functional Class and Condition Category

Condition in base year 2021, prior to applying treatments.

Condition	Arterial	Collector	Res/Loc	Other	Total
I	17.2%	11.5%	43.3%	0.0%	72.1%
II / III	5.1%	5.0%	10.4%	0.0%	20.5%
IV	0.0%	0.0%	5.3%	0.0%	5.4%
V	0.0%	0.1%	2.0%	0.0%	2.1%
Total	22.3%	16.6%	61.0%	0.0%	100.0%

Condition in year 2021 after schedulable treatments applied.

Condition	Arterial	Collector	Res/Loc	Other	Total
I	17.2%	11.5%	48.4%	0.0%	77.2%
II / III	5.1%	5.0%	5.7%	0.0%	15.8%
IV	0.0%	0.0%	4.9%	0.0%	4.9%
V	0.0%	0.1%	2.0%	0.0%	2.1%
Total	22.3%	16.6%	61.0%	0.0%	100.0%

Condition in year 2030 after schedulable treatments applied.

Condition	Arterial	Collector	Res/Loc	Other	Total
I	13.3%	8.8%	48.9%	0.0%	71.0%
II / III	5.6%	0.8%	4.0%	0.0%	10.5%
IV	3.4%	6.2%	3.5%	0.0%	13.2%
V	0.0%	0.7%	4.7%	0.0%	5.4%
Total	22.3%	16.6%	61.0%	0.0%	100.0%

Scenarios - Cost Summary

Interest: 3.00%

Inflation: 3.00%

Printed: 05/05/2021

Scenario: Maintain Current PCI

Year	PM	Budget	Rehabilitation	Preventative Maintenance	Surplus PM	Deferred	Stop Gap				
2021	10%	\$2,000,000	II	\$253,206	Non-Project	\$200,851	\$0	\$11,033,647	Funded	\$0	
			III	\$357,686					Unmet	\$87,103	
			IV	\$1,187,434	Project	\$0					
			V	\$0							
			Total	\$1,798,326							
			Project	\$0							
2022	10%	\$2,000,000	II	\$260,307	Non-Project	\$201,945	\$0	\$10,895,911	Funded	\$0	
			III	\$1,192,464					Unmet	\$5,409	
			IV	\$343,896	Project	\$0					
			V	\$0							
			Total	\$1,796,667							
			Project	\$0							
2023	10%	\$2,000,000	II	\$503,825	Non-Project	\$199,910	\$90	\$11,089,763	Funded	\$0	
			III	\$1,251,918					Unmet	\$6,349	
			IV	\$43,322	Project	\$0					
			V	\$0							
			Total	\$1,799,065							
			Project	\$0							
2024	10%	\$2,000,000	II	\$146,613	Non-Project	\$200,563	\$0	\$10,820,663	Funded	\$0	
			III	\$1,396,101					Unmet	\$2,375	
			IV	\$256,276	Project	\$0					
			V	\$0							
			Total	\$1,798,990							
			Project	\$0							
2025	10%	\$2,000,000	II	\$504,070	Non-Project	\$200,502	\$0	\$11,268,137	Funded	\$0	
			III	\$346,519					Unmet	\$4,774	
			IV	\$938,901	Project	\$0					
			V	\$8,024							
			Total	\$1,797,514							
			Project	\$0							
2026	10%	\$2,000,000	II	\$888,903	Non-Project	\$199,020	\$980	\$11,032,421	Funded	\$0	
			III	\$251,657					Unmet	\$101,970	
			IV	\$646,786	Project	\$0					
			V	\$12,288							
			Total	\$1,799,634							
			Project	\$0							

Year	PM	Budget	Rehabilitation		Preventative Maintenance	Surplus PM	Deferred	Stop Gap		
2027	10%	\$2,000,000	II	\$1,448,797	Non-Project	\$200,304	\$0	\$11,754,996	Funded	\$0
			III	\$76,484					Unmet	\$8,267
			IV	\$270,994	Project	\$0				
			V	\$0						
			Total	\$1,796,275						
Project	\$0									
2028	10%	\$2,000,000	II	\$1,273,605	Non-Project	\$200,297	\$0	\$11,582,514	Funded	\$0
			III	\$413,207					Unmet	\$2,149
			IV	\$63,677	Project	\$0				
			V	\$48,874						
			Total	\$1,799,363						
Project	\$0									
2029	10%	\$2,000,000	II	\$794,311	Non-Project	\$203,824	\$0	\$11,913,815	Funded	\$0
			III	\$354,859					Unmet	\$1,300
			IV	\$606,350	Project	\$0				
			V	\$40,167						
			Total	\$1,795,687						
Project	\$0									
2030	10%	\$2,000,000	II	\$528,446	Non-Project	\$199,168	\$832	\$11,773,962	Funded	\$0
			III	\$231,948					Unmet	\$3,260
			IV	\$1,001,856	Project	\$0				
			V	\$35,038						
			Total	\$1,797,288						
Project	\$0									

Summary				
Functional Class	Rehabilitation	Prev. Maint.	Funded Stop Gap	Unmet Stop Gap
Arterial	\$5,117,979	\$1,710,708	\$0	\$15,323
Collector	\$5,463,299	\$266,177	\$0	\$58,404
Residential/Local	\$7,397,531	\$29,499	\$0	\$149,227
Grand Total:	\$17,978,809	\$2,006,384	\$0	\$222,955

Scenarios - Network Condition Summary

Interest: 3%

Inflation: 3%

Printed: 05/05/2021

Scenario: Maintain Current PCI

Year	Budget	PM	Year	Budget	PM	Year	Budget	PM
2021	\$2,000,000	10%	2025	\$2,000,000	10%	2029	\$2,000,000	10%
2022	\$2,000,000	10%	2026	\$2,000,000	10%	2030	\$2,000,000	10%
2023	\$2,000,000	10%	2027	\$2,000,000	10%			
2024	\$2,000,000	10%	2028	\$2,000,000	10%			

Projected Network Average PCI by year

Year	Never Treated	With Selected Treatment	Treated Centerline Miles	Treated Lane Miles
2021	75	77	17.68	38.41
2022	73	76	11.08	28.12
2023	71	76	13.23	31.36
2024	69	75	7.23	19.99
2025	67	75	15.73	34.21
2026	66	75	13.87	30.94
2027	64	75	17.64	39.54
2028	62	74	15.17	33.69
2029	60	74	20.99	44.52
2030	58	74	16.58	34.65

Percent Network Area by Functional Class and Condition Category

Condition in base year 2021, prior to applying treatments.

Condition	Arterial	Collector	Res/Loc	Other	Total
I	17.2%	11.5%	43.3%	0.0%	72.1%
II / III	5.1%	5.0%	10.4%	0.0%	20.5%
IV	0.0%	0.0%	5.3%	0.0%	5.4%
V	0.0%	0.1%	2.0%	0.0%	2.1%
Total	22.3%	16.6%	61.0%	0.0%	100.0%

Condition in year 2021 after schedulable treatments applied.

Condition	Arterial	Collector	Res/Loc	Other	Total
I	17.5%	11.5%	50.8%	0.0%	79.9%
II / III	4.8%	5.0%	5.3%	0.0%	15.1%
IV	0.0%	0.0%	2.9%	0.0%	2.9%
V	0.0%	0.1%	2.0%	0.0%	2.1%
Total	22.3%	16.6%	61.0%	0.0%	100.0%

Condition in year 2030 after schedulable treatments applied.

Condition	Arterial	Collector	Res/Loc	Other	Total
I	22.3%	11.8%	55.2%	0.0%	89.3%
II / III	0.0%	1.3%	1.1%	0.0%	2.4%
IV	0.0%	2.8%	0.4%	0.0%	3.2%
V	0.0%	0.7%	4.4%	0.0%	5.1%
Total	22.3%	16.6%	61.0%	0.0%	100.0%

Appendix E
20% PM Project List Spreadsheets

City of Roseburg
 Five Year Pavement Maintenance Plan
 Project Year Costs
 2021-2026

Project Year	Rehab Cost	Preventative Maintenance Cost	Quantity of Curb Ramps to be Constructed	Curb Ramp Cost	Engineering, Construction Support, Administration Cost	Present Day Total Cost	Future Cost (with 3% Inflation)
2021	\$476,919	\$528,246	23	\$282,900	\$113,973	\$1,402,038	
2022	\$730,781	\$302,662	13	\$159,900	\$133,602	\$1,326,945	\$1,366,754
2023	\$707,442	\$321,459	16	\$196,800	\$135,636	\$1,361,337	\$1,444,242
2024	\$719,262	\$168,185	22	\$270,600	\$148,479	\$1,306,526	\$1,427,677
2025	\$687,838	\$103,331	30	\$369,000	\$158,526	\$1,318,695	\$1,484,203
2026	\$696,882	\$427,705	16	\$196,800	\$134,052	\$1,455,439	\$1,687,253

City of Roseburg
Five Year Pavement Maintenance Plan
Preventative Maintenance Project List
2021-2026

Project Year	Street Name	Beginning	Ending	PCI Untreated	PCI Treated	Roadway Classification	Existing Street Surface Type	Treatment Area (SY)	Suggested Treatment Method	Treatment Cost (\$/SY)	Estimated Construction Cost	Annual Cumulative Construction Cost
2021	AIRPORT RD NE	LOT #1528/90 DEGREE CORNER	NE STEWART PKWY	86	92	COLLECTOR	AC/AC	3375	SLURRY OR CHIP SEAL	\$ 3.00	\$ 10,125.67	\$ 10,125.67
2021	AIRPORT RD NE	NE STEWART PKWY	NE CHANNON AVE	86	92	COLLECTOR	AC/AC	1123	SLURRY OR CHIP SEAL	\$ 3.00	\$ 3,369.33	\$ 13,495.00
2021	ALAMONT ST W	W MILITARY AVE	W BROWN AVE	61	71	RESIDENTIAL	AC	1185	SLURRY SEAL	\$ 3.00	\$ 3,555.00	\$ 17,050.00
2021	ANN AVE W	W NEBO ST	W FAIRHAVEN ST	65	75	RESIDENTIAL	AC/AC	1479	SLURRY SEAL	\$ 3.00	\$ 4,437.33	\$ 21,487.33
2021	ATKINSON CT NE	HEWITT RD	CUL-DE-SAC EAST	65	75	RESIDENTIAL	AC	1611	SLURRY SEAL	\$ 3.00	\$ 4,832.00	\$ 26,319.33
2021	AZALEA ST SE	SE MAGNOLIA ST	CUL DE SAC	77	79	RESIDENTIAL	AC	901	SEAL CRACKS	\$ 1.10	\$ 991.47	\$ 27,310.80
2021	BALLF ST W	W MYRTLE AVE	W BROWN AVE	64	74	RESIDENTIAL	AC/AC	2084	SLURRY SEAL	\$ 3.00	\$ 6,250.67	\$ 33,561.47
2021	BASCO AVE NW	NW SOUTHWATER DR	NW KRING ST	89	90	RESIDENTIAL	AC	1141	SEAL CRACKS	\$ 1.10	\$ 1,255.47	\$ 34,816.93
2021	BERTHA AVE W	W ELAINE AVE	W STANTON ST	68	77	RESIDENTIAL	AC/AC	1159	SLURRY SEAL	\$ 3.00	\$ 3,478.00	\$ 38,294.93
2021	BEULAH DR NE	END OF STRIPING HOUSE #1776	PRIVATE DRIVE	63	73	RESIDENTIAL	AC	600	SLURRY SEAL	\$ 3.00	\$ 1,798.67	\$ 40,093.60
2021	BODIE ST W	W SHARP AVE	W GILBERT AVE	67	76	RESIDENTIAL	AC/AC	2699	SLURRY SEAL	\$ 3.00	\$ 8,096.00	\$ 48,189.60
2021	BOSTON ST NE	NE DIAMOND LAKE BLVD	NE COMMERCIAL AVE	77	79	RESIDENTIAL	AC	2549	SEAL CRACKS	\$ 1.10	\$ 2,804.27	\$ 50,993.87
2021	BROAD ST NW	WALTER CT	CORDEJA CT	89	90	RESIDENTIAL	AC	3644	SEAL CRACKS	\$ 1.10	\$ 4,008.64	\$ 55,002.51
2021	BROCCOLI ST W	LORRAINE AVE W	W JAY ST	87	88	RESIDENTIAL	AC	2588	SEAL CRACKS	\$ 1.10	\$ 2,847.29	\$ 57,849.80
2021	BROCCOLI ST W	W JAY ST	W HARVARD AVE	79	80	RESIDENTIAL	AC	1482	SEAL CRACKS	\$ 1.10	\$ 1,630.20	\$ 59,480.00
2021	BROWN AVE W	W WHARTON ST	W MILITARY AVE	62	73	RESIDENTIAL	AC/AC	4000	SLURRY SEAL	\$ 3.00	\$ 12,000.00	\$ 71,480.00
2021	BUCKHORN RD	ST HWY 138	CITY LIMITS	62	73	RESIDENTIAL	AC	975	SLURRY SEAL	\$ 3.00	\$ 2,926.00	\$ 74,406.00
2021	CALKINS AVE NW	NW TROOST ST	NW JEFFERSON ST	81	88	COLLECTOR	AC/AC	4880	SLURRY OR CHIP SEAL	\$ 3.00	\$ 14,639.67	\$ 89,045.67
2021	CALKINS AVE NW	NW JEFFERSON ST	NW LESTER ST	81	88	COLLECTOR	AC/AC	2430	SLURRY OR CHIP SEAL	\$ 3.00	\$ 7,289.00	\$ 96,334.67
2021	CARMEN CT NE	KIRBY AVE	DEAD END	67	76	RESIDENTIAL	AC	1285	SLURRY SEAL	\$ 3.00	\$ 3,854.33	\$ 100,189.00
2021	CHADWICK ST SE	SE CASS AVE	SE WASHINGTON AVE	84	86	RESIDENTIAL	AC	2324	SEAL CRACKS	\$ 1.10	\$ 2,556.40	\$ 102,745.40
2021	CHADWICK ST SE	SE WASHINGTON AVE	SE DOUGLAS AVE	84	86	RESIDENTIAL	AC	1154	SEAL CRACKS	\$ 1.10	\$ 1,269.64	\$ 104,015.04
2021	CHANNON AVE NE	NE AIRPORT RD	NE STEPHENS ST	67	76	RESIDENTIAL	AC	3271	SLURRY SEAL	\$ 3.00	\$ 9,813.33	\$ 113,828.38
2021	CHURCH AVE NE	NE VINE ST	NE POPLAR ST	67	76	RESIDENTIAL	AC	2475	SLURRY SEAL W/ LOCALIZED REPAIRS	\$ 6.25	\$ 15,466.67	\$ 129,295.04
2021	CORRINE DR SE	SE MAGNOLIA DR	SE MAGNOLIA DR	80	81	RESIDENTIAL	AC	1216	SEAL CRACKS	\$ 1.10	\$ 1,337.60	\$ 130,632.64
2021	CREST CT NW	NW EVANS AVE	CUL DE SAC	80	81	RESIDENTIAL	AC	1431	SEAL CRACKS	\$ 1.10	\$ 1,574.47	\$ 132,207.11
2021	CUMMINS ST NE	NE DIAMOND LAKE BLVD	ROAD WIDEN\$(HOUSE#572)	61	71	RESIDENTIAL	AC	2106	SLURRY SEAL	\$ 3.00	\$ 6,317.33	\$ 138,524.44
2021	DELRIIDGE AVE NW	NW TROOST ST	NW LYNNWOOD ST	69	79	RESIDENTIAL	AC	1653	SLURRY SEAL	\$ 3.00	\$ 4,960.00	\$ 143,484.44
2021	DELYNNE CT NE	NE VENTURA ST	CUL DE SAC	83	84	RESIDENTIAL	AC	764	SEAL CRACKS	\$ 1.10	\$ 840.89	\$ 144,325.33
2021	DENN AVE NE	50 FT W. OF MIGUEL ST	NE VENTURA ST	81	82	RESIDENTIAL	AC	1906	SEAL CRACKS	\$ 1.10	\$ 2,096.36	\$ 146,421.69
2021	DOGWOOD ST NW	NW GARDEN VALLEY AVE	NW HILL AVE	67	76	RESIDENTIAL	AC	2562	SLURRY SEAL W/ LOCALIZED REPAIRS	\$ 6.25	\$ 16,011.11	\$ 162,432.80
2021	ETHEL CT NW	NW HARVEY AVE	DEAD END NORTH	64	100	RESIDENTIAL	ST	873	SLURRY SEAL	\$ 3.00	\$ 2,620.00	\$ 165,052.80
2021	FAIR ST W	115 FT S. OF BRADFORD AVE	W BRADFORD AVE	68	77	RESIDENTIAL	AC/AC	412	SLURRY SEAL	\$ 3.00	\$ 1,237.33	\$ 166,290.13
2021	FAIR ST W	W HARVARD AVE	115 FT S. OF BRADFORD AVE	70	79	RESIDENTIAL	AC/AC	1516	SLURRY SEAL	\$ 3.00	\$ 4,548.00	\$ 170,838.13
2021	FAIRHAVEN ST W	W MYRTLE AVE	W HARVARD AVE	65	74	RESIDENTIAL	AC	3655	SLURRY SEAL	\$ 3.00	\$ 10,965.33	\$ 181,803.47
2021	FAIRMOUNT ST NW	NW GARDEN VALLEY BLVD	NW CECIL AVE	70	79	RESIDENTIAL	AC/AC	2444	SLURRY SEAL	\$ 3.00	\$ 7,333.33	\$ 189,136.80
2021	FAIRMOUNT ST NW	NW CECIL AVE	NW STEWART PKWY	68	77	RESIDENTIAL	AC/AC	1141	SLURRY SEAL	\$ 3.00	\$ 3,424.00	\$ 192,560.80
2021	FINCH CT NW	NW WATERS ST	CUL DE SAC	84	85	RESIDENTIAL	AC	694	SEAL CRACKS	\$ 1.10	\$ 763.89	\$ 193,324.69
2021	FROMDAHL DR W	W MILITARY AVE	W PILGER ST	68	77	RESIDENTIAL	AC	3342	SLURRY SEAL W/ LOCALIZED REPAIRS	\$ 6.25	\$ 20,888.89	\$ 214,213.58
2021	FULLERTON ST SE	SE MICELLI ST	SE HOOVER AVE	90	91	RESIDENTIAL	AC	3787	SEAL CRACKS	\$ 1.10	\$ 4,165.33	\$ 218,378.91
2021	FULLERTON ST SE	SE HOOVER AVE	SE MOSHER AVE	90	91	RESIDENTIAL	AC	680	SEAL CRACKS	\$ 1.10	\$ 748.00	\$ 219,126.91
2021	FULTON ST NE	NE TAHOE AVE	DEAD END WEST / GATE / ROCKY DR	66	76	RESIDENTIAL	AC	740	SLURRY SEAL	\$ 3.00	\$ 2,220.00	\$ 221,346.91
2021	GENERAL AVE	WEST DEAD END	AVIATION BLVD	63	74	RESIDENTIAL	AC	667	SLURRY SEAL	\$ 3.00	\$ 2,001.33	\$ 223,348.24
2021	GOETZ ST NW	NW GARDEN VALLEY BLVD	DEAD END NORTH	68	78	RESIDENTIAL	AC	3128	SLURRY SEAL	\$ 3.00	\$ 9,384.00	\$ 232,732.24
2021	GRANDVIEW DR NE	NE BARNES AVE	ROAD WIDENS	68	78	RESIDENTIAL	AC/AC	679	SLURRY SEAL	\$ 3.00	\$ 2,037.00	\$ 234,769.24
2021	HARVEY AVE NW	NW LITTLEWOOD CT	NW STEWART PKWY	79	87	COLLECTOR	AC/AC	3437	SLURRY OR CHIP SEAL	\$ 3.00	\$ 10,310.67	\$ 245,079.91
2021	HAWTHORNE DR SE	HOUSE #1297	MAGNOLIA ST	68	77	RESIDENTIAL	AC/AC	1596	SLURRY SEAL	\$ 3.00	\$ 4,789.33	\$ 249,869.24
2021	HAZEL ST W	W SHERWOOD AVE	W SHARP AVE	67	76	RESIDENTIAL	AC/AC	2269	SLURRY SEAL	\$ 3.00	\$ 6,806.67	\$ 256,675.91
2021	HAZEL ST W	W SHARP AVE	DEAD END N. OF SHARP AVE	69	78	RESIDENTIAL	AC/AC	811	SLURRY SEAL	\$ 3.00	\$ 2,433.33	\$ 259,109.24
2021	HOOVER AVE SE	SE FULLERTON ST	SE FLINT ST	75	78	RESIDENTIAL	ST	701	SEAL CRACKS	\$ 1.10	\$ 771.47	\$ 259,880.71
2021	JOHN ST NE	NE OAKLAND AVE	END OF PAVEMENT	75	78	RESIDENTIAL	ST	343	SEAL CRACKS	\$ 1.10	\$ 377.42	\$ 260,258.13
2021	KANE ST SE	SE MARTERS AVE	SE BOOTH AVE	65	74	RESIDENTIAL	AC/AC	866	SLURRY SEAL	\$ 3.00	\$ 2,598.00	\$ 262,856.13
2021	KATRINA CT NE	NE VENTURA ST	CUL DE SAC	81	82	RESIDENTIAL	AC	789	SEAL CRACKS	\$ 1.10	\$ 868.27	\$ 263,724.40
2021	KESTER RD	DIAMOND LAKE BLVD	CITY LIMITS(200 FT. N/O D.LAK)	65	74	RESIDENTIAL	AC	556	SLURRY SEAL	\$ 3.00	\$ 1,666.67	\$ 265,391.07
2021	KLAMATH AVE NE	NE LINCOLN ST	NE NASH ST	75	77	RESIDENTIAL	AC	858	SEAL CRACKS	\$ 1.10	\$ 943.80	\$ 266,334.87
2021	KLAMATH AVE NE	NE JACKSON ST	NE BOSTON ST	63	74	RESIDENTIAL	AC/AC	464	SLURRY SEAL	\$ 3.00	\$ 1,393.33	\$ 267,728.20
2021	KLINE ST NW	NW MOORE AVE	NW VALLEY VIEW DR	79	87	COLLECTOR	AC/AC	2709	SLURRY OR CHIP SEAL	\$ 3.00	\$ 8,128.00	\$ 275,856.20
2021	KLINE ST NW	NW VALLEY VIEW DR	NW GARDEN VALLEY BLVD	83	90	COLLECTOR	AC/AC	1768	SLURRY OR CHIP SEAL	\$ 3.00	\$ 5,303.33	\$ 281,159.53
2021	LANE AVE SE	SE SHERIDAN ST	SE STEPHENS ST	68	77	RESIDENTIAL	AC	1671	SLURRY SEAL	\$ 3.00	\$ 5,013.33	\$ 286,172.87
2021	LE MANS ST NW	CUL DE SAC/GATE	NW VALLEY VIEW DR	70	79	RESIDENTIAL	AC/AC	3150	SLURRY SEAL	\$ 3.00	\$ 9,450.67	\$ 295,623.53
2021	LESTER ST NW	NW MARTIN AVE	NW CALKINS AVE	84	85	RESIDENTIAL	AC	2382	SEAL CRACKS	\$ 1.10	\$ 2,620.44	\$ 298,243.98
2021	LINCOLN ST NE	NE MALHEUR AVE	NE KLAMATH AVE	80	88	COLLECTOR	AC	1164	SLURRY OR CHIP SEAL	\$ 3.00	\$ 3,492.00	\$ 301,735.98
2021	LUTH ST NW	NW MOORE AVE	NW VALLEY VIEW DR	82	83	RESIDENTIAL	AC	3257	SEAL CRACKS	\$ 1.10	\$ 3,582.58	\$ 305,318.56
2021	MADRONE ST W	100 FT S. OF LAURELWOOD CT	W CHAPMAN AVE	70	79	RESIDENTIAL	AC/AC	1696	SLURRY SEAL	\$ 3.00	\$ 5,088.00	\$ 310,406.56
2021	MAGNOLIA DR SE	SE CORRIE DR	SE HAWTHORNE DR	78	80	RESIDENTIAL	AC	4846	SEAL CRACKS	\$ 1.10	\$ 5,330.84	\$ 315,737.40
2021	MARTIN AVE NW	NW LESTER ST	ALMIRA ST	84	86	RESIDENTIAL	AC	964	SEAL CRACKS	\$ 1.10	\$ 1,059.91	\$ 316,797.31
2021	MICELLI ST SE	CUL DE SAC SOUTH	SE FULLERTON ST	88	89	RESIDENTIAL	AC	1291	SEAL CRACKS	\$ 1.10	\$ 1,419.73	\$ 318,217.04
2021	MICELLI ST SE	SE FULLERTON ST	DEAD END NORTH	81	82	RESIDENTIAL	AC	413	SEAL CRACKS	\$ 1.10	\$ 454.67	\$ 318,671.71
2021	MIGUEL ST NE	NE DIAMOND LAKE BLVD	NE DENN AVE	62	73	RESIDENTIAL	AC/AC	2980	SLURRY SEAL	\$ 3.00	\$ 8,938.67	\$ 327,610.38
2021	MILL ST SE	2ND 90 DEG CORNER	SE RICE AVE	77	79	RESIDENTIAL	ST	2256	SEAL CRACKS	\$ 1.10	\$ 2,481.11	\$ 330,091.49

City of Roseburg
Five Year Pavement Maintenance Plan
Preventative Maintenance Project List
2021-2026

2021	MOSHER AVE SE	SE PARROTT ST	SE MILL ST	63	73	RESIDENTIAL	AC	979	SLURRY SEAL W/ LOCALIZED REPAIRS	\$ 6.25	\$ 6,118.75	\$ 336,210.24
2021	MYRTLE AVE W	W NEBO ST	W FAIRHAVEN ST (WEST INT)	61	72	RESIDENTIAL	AC	1774	SLURRY SEAL	\$ 3.00	\$ 5,322.67	\$ 341,532.91
2021	MYRTLE AVE W	FAIRHAVEN ST (WEST INT)	W BALLF ST	63	74	RESIDENTIAL	AC/AC	2912	SLURRY SEAL	\$ 3.00	\$ 8,736.00	\$ 350,268.91
2021	NASH ST NE	NE COMMERCIAL AVE	NE FREEMONT AVE	67	76	RESIDENTIAL	AC	1319	SLURRY SEAL	\$ 3.00	\$ 3,957.67	\$ 354,226.57
2021	NORMANDY AVE W	CUL DE SAC	W LOOKINGGLASS RD	85	86	RESIDENTIAL	AC/AC	4444	SEAL CRACKS	\$ 1.10	\$ 4,888.40	\$ 359,114.97
2021	OERDING AVE NW	NW CHERRY DR	NW JEFFERSON ST	80	81	RESIDENTIAL	AC	3239	SEAL CRACKS	\$ 1.10	\$ 3,563.02	\$ 362,677.99
2021	OVERLOOK AVE SE	SE CHADWICK ST	SE TERRACE DR	63	74	RESIDENTIAL	AC/AC	1916	SLURRY SEAL	\$ 3.00	\$ 5,748.00	\$ 368,425.99
2021	PARKDALE AVE NW	NW LOMA VISTA	NW VALLEJO AVE	67	76	RESIDENTIAL	AC	2535	SLURRY SEAL W/ LOCALIZED REPAIRS	\$ 6.25	\$ 15,844.44	\$ 384,270.44
2021	PATTERSON ST NE	NE DOUGLAS AVE	NE DIAMOND LAKE BLVD	80	81	RESIDENTIAL	AC	1823	SEAL CRACKS	\$ 1.10	\$ 2,005.06	\$ 386,275.49
2021	PEGGY AVE	PARKER RD	CUL-DE-SAC	61	71	RESIDENTIAL	AC/AC	1981	SLURRY SEAL	\$ 3.00	\$ 5,941.67	\$ 392,217.16
2021	PRIVADO CT NE	NE VENTURA ST	CUL DE SAC	76	78	RESIDENTIAL	AC	775	SEAL CRACKS	\$ 1.10	\$ 852.62	\$ 393,069.78
2021	RAMP ST SE	SE LOIS DR	SE DOWNEY AVE	80	88	COLLECTOR	AC/AC	3432	SLURRY OR CHIP SEAL	\$ 3.00	\$ 10,296.00	\$ 403,365.78
2021	RIVERFRONT DR NW	HOUSE #1244	NW KRING ST	84	86	RESIDENTIAL	AC	1554	SEAL CRACKS	\$ 1.10	\$ 1,709.16	\$ 405,074.94
2021	RIVERSIDE DR W	W BOWDEN ST	W LILBURN AVE	84	85	RESIDENTIAL	AC/PCC	3968	SEAL CRACKS	\$ 1.10	\$ 4,364.80	\$ 409,439.74
2021	ROCKY RIDGE DR NE	875 FT EAST OF GARDEN VAL BLVD	NE CAMBRIAN CT	69	78	RESIDENTIAL	AC	3097	SLURRY SEAL	\$ 3.00	\$ 9,290.67	\$ 418,730.41
2021	ROCKY RIDGE DR NE	NE CAMBRIAN CT	NE ROCKY DR	62	73	RESIDENTIAL	AC	2638	SLURRY SEAL	\$ 3.00	\$ 7,914.67	\$ 426,645.07
2021	ROSELAND AVE NE	NE STEPHENS ST	NE WINE ST	63	73	RESIDENTIAL	AC	3154	SLURRY SEAL W/ LOCALIZED REPAIRS	\$ 6.25	\$ 19,711.11	\$ 446,356.18
2021	SHAMBROOK AVE NE	SE STEPHENS ST	NE WINCHESTER ST	69	78	RESIDENTIAL	AC/AC	1273	SLURRY SEAL	\$ 3.00	\$ 3,818.67	\$ 450,174.85
2021	SOUTHWATER DR NW	CUL DE SAC S OF KRING ST	NW BASCO AVE	83	84	RESIDENTIAL	AC	2254	SEAL CRACKS	\$ 1.10	\$ 2,479.64	\$ 452,654.49
2021	STANTON ST W	W BERTHA AVE	W HARVARD AVE	64	74	RESIDENTIAL	AC/AC	3289	SLURRY SEAL	\$ 3.00	\$ 9,866.67	\$ 462,521.16
2021	STEWART PARK DR NW	NW VETERANS WAY	W HARVARD AVE	70	79	RESIDENTIAL	AC	3569	SLURRY SEAL W/ LOCALIZED REPAIRS	\$ 6.25	\$ 22,305.56	\$ 484,826.72
2021	SUNSET ST NE	NE GARDEN VALLEY BLVD	APT PARKING LOT	67	76	RESIDENTIAL	AC	499	SLURRY SEAL	\$ 3.00	\$ 1,496.00	\$ 486,322.72
2021	SUNSET ST NE	NE ALAMEDA AVE	NE BARAGER AVE	68	78	RESIDENTIAL	AC	1543	SLURRY SEAL	\$ 3.00	\$ 4,629.33	\$ 490,952.05
2021	TROOST ST NW	NW HUGHWOOD AVE	CUL DE SAC	77	85	COLLECTOR	AC	961	SLURRY OR CHIP SEAL	\$ 3.00	\$ 2,883.33	\$ 493,835.38
2021	VENTURA ST NE	NE DENN AVE	HOUSE #796	78	80	RESIDENTIAL	AC	4828	SEAL CRACKS	\$ 1.10	\$ 5,311.29	\$ 499,146.67
2021	WALKER CT NE	CUL-DE-SAC EAST	HEWITT RD	70	79	RESIDENTIAL	AC	1568	SLURRY SEAL	\$ 3.00	\$ 4,704.00	\$ 503,850.67
2021	WALNUT ST NE	NE WEST AVE	NE CHESTNUT AVE	69	78	RESIDENTIAL	AC	1604	SLURRY SEAL	\$ 3.00	\$ 4,810.67	\$ 508,661.34
2021	WARD AVE NE	NE CEDAR ST	DEAD END/GATE	86	87	RESIDENTIAL	AC	3027	SEAL CRACKS	\$ 1.10	\$ 3,330.07	\$ 511,991.41
2021	WATTERS ST NW	NW MOORE AVE	NW VALLEY VIEW DR	83	84	RESIDENTIAL	AC	3481	SEAL CRACKS	\$ 1.10	\$ 3,828.98	\$ 515,820.38
2021	WHARTON ST W	W MYRTLE AVE	W BROWN AVE	66	76	RESIDENTIAL	AC/AC	2130	SLURRY SEAL	\$ 3.00	\$ 6,389.33	\$ 522,209.72
2021	WHARTON ST W	W BROWN AVE	W HARVARD AVE	69	78	RESIDENTIAL	AC/AC	1433	SLURRY SEAL	\$ 3.00	\$ 4,298.67	\$ 526,508.38
2021	WRIGHT AVE NE	NE STEPHENS ST	NE WINCHESTER ST	80	88	COLLECTOR	AC	579	SLURRY OR CHIP SEAL	\$ 3.00	\$ 1,738.00	\$ 528,246.38
2022	ALPHA COURT W	W FAIR ST	DEAD END	46	61	RESIDENTIAL	AC	1327	CHIP SEAL	\$ 3.00	\$ 3,980.00	\$ 3,980.00
2022	ANDREA ST NW	NW DELRIDGE AVE	NW SUNBERRY DR	88	89	RESIDENTIAL	AC/AC	2905	SEAL CRACKS	\$ 1.10	\$ 3,195.38	\$ 7,175.38
2022	AVERY ST NW	NW LOMA VISTA DR	100 FT N. OF GLENMAR DR	88	89	RESIDENTIAL	AC	1660	SEAL CRACKS	\$ 1.10	\$ 1,826.49	\$ 9,001.87
2022	AVERY ST NW	100 FT N. OF GLENMAR DR	NW WITHERSPOON AVE	88	89	RESIDENTIAL	AC	4082	SEAL CRACKS	\$ 1.10	\$ 4,489.96	\$ 13,491.82
2022	BARNES AVE NE	NE CRESCENT ALLEY	PARKING LOT	55	67	RESIDENTIAL	AC	302	CHIP SEAL	\$ 3.00	\$ 906.67	\$ 14,398.49
2022	BERDINE ST W	W HARVARD AVE	W SHARP AVE	88	89	RESIDENTIAL	AC/AC	5241	SEAL CRACKS	\$ 1.10	\$ 5,764.98	\$ 20,163.47
2022	BETHEL AVE NW	NW RUTTER LN	NW MULHOLLAND DR	51	64	RESIDENTIAL	AC	975	CHIP SEAL	\$ 3.00	\$ 2,926.00	\$ 23,089.47
2022	BOOTH AVE SE	STARMER ST	ICHABOD ST	42	59	RESIDENTIAL	AC/AC	811	CHIP SEAL	\$ 3.00	\$ 2,432.00	\$ 25,521.47
2022	BOULDER DR NW	190' S/O EDENBOWER BLVD	640' S/O EDENBOWER BLVD	90	91	RESIDENTIAL	AC	1788	SEAL CRACKS	\$ 1.10	\$ 1,966.80	\$ 27,488.27
2022	BURKE AVE SE	GATE	SE MILL ST	47	61	RESIDENTIAL	AC	853	CHIP SEAL	\$ 3.00	\$ 2,560.00	\$ 30,048.27
2022	CALEY CT	ELLAN ST	HICKS ST	50	64	RESIDENTIAL	AC	549	CHIP SEAL	\$ 3.00	\$ 1,648.33	\$ 31,696.60
2022	CALIFORNIA AVE SE	SE EASTWOOD ST	SE RAMP ST	44	60	RESIDENTIAL	AC	688	CHIP SEAL	\$ 3.00	\$ 2,064.00	\$ 33,760.60
2022	CANTERBURY DR NW	NW ESQUIRE DR	NW TROOST ST	89	89	RESIDENTIAL	AC	2329	SEAL CRACKS	\$ 1.10	\$ 2,561.78	\$ 36,322.38
2022	CASPER ST NE	NE MALHEUR AVE	DEAD END	42	59	RESIDENTIAL	AC	397	CHIP SEAL	\$ 3.00	\$ 1,190.00	\$ 37,512.38
2022	CASS AVE SE	SE FLINT ST	SE PARROTT ST	90	90	RESIDENTIAL	AC	530	SEAL CRACKS	\$ 1.10	\$ 583.00	\$ 38,095.38
2022	CECIL AVE NW	NW RUTTER LN	NW MULHOLLAND DR	53	65	RESIDENTIAL	AC/AC	1180	CHIP SEAL	\$ 3.00	\$ 3,541.33	\$ 41,636.71
2022	CENTER ST W	W SUSAN ST	W SHARP AVE	82	84	RESIDENTIAL	AC/AC	2130	SEAL CRACKS	\$ 1.10	\$ 2,342.76	\$ 43,979.47
2022	CHATEAU AVE W	W HICKORY ST	W LOOKINGGLASS RD	88	89	RESIDENTIAL	AC/AC	4142	SEAL CRACKS	\$ 1.10	\$ 4,556.44	\$ 48,535.91
2022	COLORADO DR	HILLSIDE DR	EASTWOOD ST	44	60	RESIDENTIAL	AC	453	CHIP SEAL	\$ 3.00	\$ 1,360.00	\$ 49,895.91
2022	COMMERCIAL AVE NE	NE CASPER ST	NE DENVER ST	54	66	RESIDENTIAL	AC	968	CHIP SEAL	\$ 3.00	\$ 2,904.00	\$ 52,799.91
2022	CRESCENT ALLEY NE	NE HUNTLEY AVE	NE DIXON ST	46	61	RESIDENTIAL	AC/AC	730	CHIP SEAL	\$ 3.00	\$ 2,190.00	\$ 54,989.91
2022	CRESCENT ST NE	75 FT S. OF DIXON ST	150 FT N. OF DIXON ST	42	59	RESIDENTIAL	AC	300	CHIP SEAL	\$ 3.00	\$ 900.00	\$ 55,889.91
2022	DELRIDGE AVE NW	NW ANDREA ST	NW TROOST ST	84	85	RESIDENTIAL	AC/AC	2471	SEAL CRACKS	\$ 1.10	\$ 2,718.22	\$ 58,608.13
2022	DENVER ST NE	NE OSWEGO AV	DEAD END	52	65	RESIDENTIAL	AC	94	CHIP SEAL	\$ 3.00	\$ 283.33	\$ 58,891.47
2022	DORWIN AVE NE	NE MIGUEL ST	CUL DE SAC	50	63	RESIDENTIAL	AC	1076	CHIP SEAL	\$ 3.00	\$ 3,228.67	\$ 62,120.13
2022	DOUGLAS AVE NE	210' S/O DIAMOND LAKE BLVD	DIAMOND LAKE BLVD	80	88	COLLECTOR	AC	747	SLURRY OR CHIP SEAL	\$ 3.00	\$ 2,240.00	\$ 64,360.13
2022	DOUGLAS AVE SE	SE SPRUCE ST	SE STEPHENS ST	89	89	RESIDENTIAL	AC	1608	SEAL CRACKS	\$ 1.10	\$ 1,769.29	\$ 66,129.42
2022	EDENBOWER BLVD NW	SW RENANN AVE	300 FT S. OF VERMILION ST	89	89	COLLECTOR	AC/AC	6510	SEAL CRACKS	\$ 1.10	\$ 7,161.00	\$ 73,290.42
2022	EDENBOWER BLVD NW	300 FT S. OF VERMILION ST	NW STEWART PKWY	89	89	COLLECTOR	AC/AC	5208	SEAL CRACKS	\$ 1.10	\$ 5,728.80	\$ 79,019.22
2022	ERIE ST NE	NE OSWEGO AVE	END OF PAVEMENT	41	58	RESIDENTIAL	AC	401	CHIP SEAL	\$ 3.00	\$ 1,203.33	\$ 80,222.56
2022	FLINT ST SE	BEG OF CUL DE SAC	END OF CUL DE SAC	46	61	RESIDENTIAL	AC	723	CHIP SEAL	\$ 3.00	\$ 2,170.00	\$ 82,392.56
2022	FREEMONT ALLEY	NE FULTON ST	NE GARDINER ST	38	57	RESIDENTIAL	AC	668	CHIP SEAL	\$ 3.00	\$ 2,004.00	\$ 84,396.56
2022	FREEMONT AVE NE	NE FULTON ST	NE GARDINER ST	47	62	RESIDENTIAL	AC	997	CHIP SEAL	\$ 3.00	\$ 2,990.00	\$ 87,386.56
2022	GARDINER ST NE	NE FULTON ST	90 DEGREE CORNER	53	66	RESIDENTIAL	AC	362	CHIP SEAL	\$ 3.00	\$ 1,086.67	\$ 88,473.22
2022	GARDINER ST NE	90 DEGREE CORNER	FREEMONT ALLEY	42	59	RESIDENTIAL	AC	562	CHIP SEAL	\$ 3.00	\$ 1,684.67	\$ 90,157.89
2022	GERMOND AVE SE	SE MAIN ST	SE KANE ST	46	61	RESIDENTIAL	AC/AC	1120	CHIP SEAL	\$ 3.00	\$ 3,360.00	\$ 93,517.89
2022	GLENN ST SE	SE RESERVOIR AVE	SE LANE AVE	69	78	RESIDENTIAL	AC/AC	702	SLURRY SEAL	\$ 3.00	\$ 2,106.67	\$ 95,624.56
2022	GORDON AVE NE	NE CUMMINS ST	NE MANZANITA CT	55	67	RESIDENTIAL	AC/AC	1017	CHIP SEAL	\$ 3.00	\$ 3,050.67	\$ 98,675.22
2022	HAMILTON ST SE	SE MAIN ST	SE RICE AVE	53	66	RESIDENTIAL	AC	2784	CHIP SEAL	\$ 3.00	\$ 8,353.33	\$ 107,028.56
2022	HEWITT AVE NE	STEPHENS ST	45' E/O STEPHENS ST	52	65	RESIDENTIAL	AC	160	CHIP SEAL	\$ 3.00	\$ 480.00	\$ 107,508.56
2022	HEWITT AVE NE	KERR ST	WALKER CT	70	79	RESIDENTIAL	AC	932	SLURRY SEAL	\$ 3.00	\$ 2,794.67	\$ 110,303.22
2022	HILLVIEW CT NE	NE BEULAH DR	DEAD END	41	58	RESIDENTIAL	AC	758	CHIP SEAL	\$ 3.00	\$ 2,273.33	\$ 112,576.56

City of Roseburg
Five Year Pavement Maintenance Plan
Preventative Maintenance Project List
2021-2026

2022	HOOVER AVE SE	SE ARIZONA ST	SE FULLERTON AVE	42	59	RESIDENTIAL	AC	1440	CHIP SEAL	\$ 3.00	\$ 4,320.00	\$ 116,896.56
2022	INDIANOLA ST W	W LUELLEN	W LORRAINE AVE	89	89	RESIDENTIAL	AC	1625	SEAL CRACKS	\$ 1.10	\$ 1,787.38	\$ 118,683.93
2022	INDIANOLA ST W	W LORRAINE AVE	W JAY AVE	85	86	RESIDENTIAL	AC	2549	SEAL CRACKS	\$ 1.10	\$ 2,804.27	\$ 121,488.20
2022	IVAN ST NE	DEAD END SOUTH	NE DIAMOND LAKE BLVD	49	63	RESIDENTIAL	AC	1550	CHIP SEAL	\$ 3.00	\$ 4,650.67	\$ 126,138.87
2022	JACKSON ST NE	NE ODELL AVE	NE MALHEUR AVE	43	59	RESIDENTIAL	AC	7429	CHIP SEAL	\$ 3.00	\$ 22,288.00	\$ 148,426.87
2022	JACKSON ST NE	NE MALHEUR AVE	PRIVATE DRIVE	41	58	RESIDENTIAL	AC	260	CHIP SEAL	\$ 3.00	\$ 780.00	\$ 149,206.87
2022	JACKSON ST SE	SE STONE AVE	SE RICE AVE	46	61	RESIDENTIAL	AC	1938	CHIP SEAL	\$ 3.00	\$ 5,814.00	\$ 155,020.87
2022	JACKSON ST SE	SE ORCUTT AVE	200 FT N. OF BLAKELY AVE	43	59	RESIDENTIAL	AC	1437	CHIP SEAL	\$ 3.00	\$ 4,312.00	\$ 159,332.87
2022	JACKSON ST SE	SE LANE AVE	SE OAK AVE	70	79	RESIDENTIAL	AC	3084	SLURRY SEAL	\$ 3.00	\$ 9,252.00	\$ 168,584.87
2022	KANE ST SE	ROAD NARROWS (HOUSE #862)	SE LANE AVE	89	90	RESIDENTIAL	AC	1053	SEAL CRACKS	\$ 1.10	\$ 1,158.67	\$ 169,743.53
2022	KEADY CT W	W HARVARD AVE	DEAD END NORTH	70	79	RESIDENTIAL	AC	193	SLURRY SEAL	\$ 3.00	\$ 579.67	\$ 170,323.20
2022	KIRBY AVE	CITY LIMITS / HOUSE #226	DEAD END EAST	53	66	RESIDENTIAL	AC	4064	CHIP SEAL	\$ 3.00	\$ 12,193.33	\$ 182,516.53
2022	KLAMATH AVE NE	NE DENVER ST	DEAD END	43	59	RESIDENTIAL	AC/AC	327	CHIP SEAL	\$ 3.00	\$ 981.33	\$ 183,497.87
2022	LINDELL AVE NW	NW LUTH ST	NW KLINE ST	40	58	RESIDENTIAL	AC	1476	CHIP SEAL	\$ 3.00	\$ 4,426.67	\$ 187,924.53
2022	LOMA VISTA DR NW	NW TROOST ST	HOUSE #2620	85	86	RESIDENTIAL	AC	2631	SEAL CRACKS	\$ 1.10	\$ 2,894.22	\$ 190,818.76
2022	LOMA VISTA DR NW	HOUSE #2620	100 FT N. OF CHAMBERS ST	83	84	RESIDENTIAL	AC	1959	SEAL CRACKS	\$ 1.10	\$ 2,155.02	\$ 192,973.78
2022	LOMBARDY DR NE	NE DOUGLAS AVE	NE PATTERSON ST	41	58	RESIDENTIAL	AC	2630	CHIP SEAL	\$ 3.00	\$ 7,889.00	\$ 200,862.78
2022	LORRAINE AVE W	W BROCCOLI ST	W INDIANOLA ST	86	87	RESIDENTIAL	AC	1330	SEAL CRACKS	\$ 1.10	\$ 1,462.76	\$ 202,325.53
2022	LUELLEN DR W	DEAD END EAST	W INDIANOLA ST	89	89	RESIDENTIAL	AC	1404	SEAL CRACKS	\$ 1.10	\$ 1,544.89	\$ 203,870.42
2022	LUELLEN DR W	W INDIANOLA ST	W JAY AVE	89	89	RESIDENTIAL	AC	5195	SEAL CRACKS	\$ 1.10	\$ 5,714.13	\$ 209,584.56
2022	MAIN ST SE	520' S OF STEVENS ST	180 DEGREE CORNER	45	60	RESIDENTIAL	AC	1863	CHIP SEAL	\$ 3.00	\$ 5,589.33	\$ 215,173.89
2022	MALHEUR AVE NE	DEAD END WEST OF HOLLIS ST	NE CENTRAL ST	41	58	RESIDENTIAL	AC	1161	CHIP SEAL	\$ 3.00	\$ 3,482.67	\$ 218,656.56
2022	MEADOW AVE	NE VINE ST	END OF PAVEMENT	48	62	RESIDENTIAL	AC	989	CHIP SEAL	\$ 3.00	\$ 2,968.00	\$ 221,624.56
2022	METZGER CT	CASS AVE	PRIVATE DR	90	91	RESIDENTIAL	AC	261	SEAL CRACKS	\$ 1.10	\$ 287.47	\$ 221,912.02
2022	MILITARY AVE W	W PILGER ST	W FROMDAHL DR	39	58	RESIDENTIAL	AC	900	CHIP SEAL	\$ 3.00	\$ 2,698.67	\$ 224,610.69
2022	MUNSON CT	NW GARDEN VALLEY BLVD	DEAD END SOUTH	47	62	RESIDENTIAL	AC	700	CHIP SEAL	\$ 3.00	\$ 2,100.00	\$ 226,710.69
2022	NEBO ST W	SOUTH DEAD END	W MYRTLE AVE	43	59	RESIDENTIAL	AC	1401	CHIP SEAL	\$ 3.00	\$ 4,203.00	\$ 230,913.69
2022	OHIO AVE SE	SE RAMP ST	DEAD END	47	61	RESIDENTIAL	AC	512	CHIP SEAL	\$ 3.00	\$ 1,536.00	\$ 232,449.69
2022	PARK ST NW	PARKING LOT/ GATE	GARDEN VALLEY BLVD	44	60	RESIDENTIAL	AC	1180	CHIP SEAL	\$ 3.00	\$ 3,540.00	\$ 235,989.69
2022	PARKVIEW CT NE	NE BEULAH DR	DEAD END SOUTH	39	58	RESIDENTIAL	AC	1039	CHIP SEAL	\$ 3.00	\$ 3,116.67	\$ 239,106.36
2022	PARROTT ST SE	SE MOSHER AVE	SE LANE AVE	90	90	RESIDENTIAL	AC	1139	SEAL CRACKS	\$ 1.10	\$ 1,252.53	\$ 240,358.89
2022	PARROTT ST SE	SE LANE AVE	SE CASS AVE	90	91	RESIDENTIAL	AC	997	SEAL CRACKS	\$ 1.10	\$ 1,097.07	\$ 241,455.96
2022	PARROTT ST SE	SE CASS AVE	SE OAK AVE	90	91	RESIDENTIAL	AC	992	SEAL CRACKS	\$ 1.10	\$ 1,091.20	\$ 242,547.16
2022	PINE ST SE	DOUGLAS AVE	BIKE PATH	39	58	RESIDENTIAL	AC	1111	CHIP SEAL	\$ 3.00	\$ 3,333.33	\$ 245,880.49
2022	POLK ST NE	NE KLAMATH AVE	NE MALHEUR AVE	45	60	RESIDENTIAL	AC	318	CHIP SEAL	\$ 3.00	\$ 954.67	\$ 246,835.16
2022	POPLAR ST NE	NE CHURCH AVE	NE BROOKLYN AVE	48	62	RESIDENTIAL	AC	544	CHIP SEAL	\$ 3.00	\$ 1,632.00	\$ 248,467.16
2022	RACHEL AVE NW	NW ALMIRA ST	NW KEASEY AVE	86	88	RESIDENTIAL	AC	2265	SEAL CRACKS	\$ 1.10	\$ 2,491.38	\$ 250,958.53
2022	RENANN AVE NW	NW EDENBOWER BLVD	NW STEWART PKWY	89	89	COLLECTOR	AC/AC	4471	SEAL CRACKS	\$ 1.10	\$ 4,917.73	\$ 255,876.27
2022	RESERVOIR AVE SE	DEAD END WEST	SE GLENN AVE	44	60	RESIDENTIAL	AC	1957	CHIP SEAL	\$ 3.00	\$ 5,870.67	\$ 261,746.93
2022	RIDGEVIEW CT W	W MYRTLE AVE	DEAD END SOUTH	40	58	RESIDENTIAL	AC	1110	CHIP SEAL	\$ 3.00	\$ 3,330.00	\$ 265,076.93
2022	ROBERTS AVE SE	SE COBB ST	SE MAIN ST	39	57	RESIDENTIAL	AC/PCC	2091	CHIP SEAL	\$ 3.00	\$ 6,273.33	\$ 271,350.27
2022	RUTTER LN NW	NW CECIL AVE	PARKING LOT	47	62	RESIDENTIAL	AC	422	CHIP SEAL	\$ 3.00	\$ 1,266.67	\$ 272,616.93
2022	SHASTA AVE W	W HICKORY ST	W LOOKINGGLASS RD	88	89	RESIDENTIAL	AC/AC	4284	SEAL CRACKS	\$ 1.10	\$ 4,712.89	\$ 277,329.82
2022	SHERWOOD AVE W	DEAD END W. OF HICKORY ST	W CENTER ST	88	89	RESIDENTIAL	AC/AC	3676	SEAL CRACKS	\$ 1.10	\$ 4,044.09	\$ 281,373.91
2022	SHERWOOD AVE W	W CENTER ST	W BROCCOLI ST	72	74	RESIDENTIAL	AC/AC	3524	SEAL CRACKS	\$ 1.10	\$ 3,875.91	\$ 285,249.82
2022	SPRUCE ST SE	SE PARROTT ST	HOUSE #673	90	90	RESIDENTIAL	AC	1169	SEAL CRACKS	\$ 1.10	\$ 1,285.78	\$ 286,535.60
2022	SPRUCE ST SE	HOUSE #673	SE OAK AVE	90	90	RESIDENTIAL	AC	687	SEAL CRACKS	\$ 1.10	\$ 755.58	\$ 287,291.18
2022	SPRUCE ST SE	SE OAK AVE	SE WASHINGTON AVE	89	90	RESIDENTIAL	AC	1583	SEAL CRACKS	\$ 1.10	\$ 1,741.67	\$ 289,032.84
2022	SPRUCE ST SE	SE WASHINGTON AVE	SE DOUGLAS AVE	89	90	RESIDENTIAL	AC	1111	SEAL CRACKS	\$ 1.10	\$ 1,221.73	\$ 290,254.58
2022	TAHOE AVE NE	NE FULTON ST	DEAD END EAST	43	59	RESIDENTIAL	AC	561	CHIP SEAL	\$ 3.00	\$ 1,683.00	\$ 291,937.58
2022	TEMPLIN AVE SE	SE FULLERTON ST	SE FLINT ST	38	57	RESIDENTIAL	AC	335	CHIP SEAL	\$ 3.00	\$ 1,004.67	\$ 292,942.24
2022	TODD ST NE	NE BROOKLYN AVE	BEG OF PAVEMENT	44	60	RESIDENTIAL	AC	1540	CHIP SEAL	\$ 3.00	\$ 4,618.67	\$ 297,560.91
2022	VALLEY VIEW DR NW	NW KEASEY ST	NW STEWART PKWY	89	90	COLLECTOR	AC/AC	3433	SEAL CRACKS	\$ 1.10	\$ 3,775.93	\$ 301,336.84
2022	YOUNT AVE NE	NE GARRECHT ST	NE PATTERSON ST	88	89	RESIDENTIAL	AC/AC	1204	SEAL CRACKS	\$ 1.10	\$ 1,324.89	\$ 302,661.73
2023	ALAMEDA AVE NE	NE VINE ST	NE SUNSET ST	87	88	COLLECTOR	AC/AC	3282	SEAL CRACKS	\$ 1.10	\$ 3,609.96	\$ 3,609.96
2023	AVALON ST W	W LORRAINE AVE	W SHASTA AVE	87	88	RESIDENTIAL	AC/AC	1774	SEAL CRACKS	\$ 1.10	\$ 1,951.64	\$ 5,561.60
2023	AVIATION DR NW	NW EDENBOWER BLVD	LOWES ENTRANCE	81	83	COLLECTOR	AC/AC	2056	SEAL CRACKS	\$ 1.10	\$ 2,261.84	\$ 7,823.44
2023	AVIATION DR NW	LOWES ENTRANCE	GENERAL AVE	87	88	COLLECTOR	AC/AC	2462	SEAL CRACKS	\$ 1.10	\$ 2,707.71	\$ 10,531.16
2023	BARAGER AVE NE	NE SUNSET LN	NE TODD ST E	86	87	RESIDENTIAL	AC	2336	SEAL CRACKS	\$ 1.10	\$ 2,569.60	\$ 13,100.76
2023	BEAUMONT AVE NW	CUL DE SAC W. OF APACHE DR	NW KLINE ST	68	77	RESIDENTIAL	AC/AC	3036	SLURRY SEAL	\$ 3.00	\$ 9,109.33	\$ 22,210.09
2023	BLACK AVE NW	NW ESTELLE AVE	PARKING LOT/150 FT E/O DOGWOOD	88	89	RESIDENTIAL	AC	1193	SEAL CRACKS	\$ 1.10	\$ 1,312.67	\$ 23,522.76
2023	BLOOMFIELD CT NE	NE CUMMINS ST	CUL DE SAC	87	88	RESIDENTIAL	AC	590	SEAL CRACKS	\$ 1.10	\$ 649.24	\$ 24,172.00
2023	BRADFORD DR W	W SHARP AVE	W CARROLL CT	87	88	RESIDENTIAL	AC/AC	1945	SEAL CRACKS	\$ 1.10	\$ 2,139.38	\$ 26,311.38
2023	BRADFORD DR W	W CARROLL CT	W BROCCOLI ST	87	88	RESIDENTIAL	AC/AC	1764	SEAL CRACKS	\$ 1.10	\$ 1,939.91	\$ 28,251.29
2023	BRADFORD DR W	W BROCCOLI ST	W ORIOLE ST/ W AGEE ST	86	87	RESIDENTIAL	AC	3129	SEAL CRACKS	\$ 1.10	\$ 3,441.78	\$ 31,693.07
2023	BROAD ST NW	EDENBOWER BLVD	WALTER CT	86	93	COLLECTOR	AC	7464	SLURRY OR CHIP SEAL	\$ 3.00	\$ 22,392.33	\$ 54,085.40
2023	CANTERBURY DR NW	NW LILA AVE	HOUSE #2390	88	89	RESIDENTIAL	AC	1326	SEAL CRACKS	\$ 1.10	\$ 1,458.60	\$ 55,544.00
2023	CANTERBURY DR NW	HOUSE #2390	NW ESQUIRE DR	88	89	RESIDENTIAL	AC/AC	2457	SEAL CRACKS	\$ 1.10	\$ 2,702.58	\$ 58,246.58
2023	CARROLL CT W	W BRADFORD AVE	DEAD END SOUTH	67	77	RESIDENTIAL	AC	1188	SLURRY SEAL	\$ 3.00	\$ 3,564.00	\$ 61,810.58
2023	CASCADE CT SE	SE TERRACE DR	CUL DE SAC	69	78	RESIDENTIAL	AC/AC	765	SLURRY SEAL	\$ 3.00	\$ 2,296.00	\$ 64,106.58
2023	CENTER ST W	W HARVARD AVE	W SUSAN ST	87	88	RESIDENTIAL	AC/AC	3271	SEAL CRACKS	\$ 1.10	\$ 3,598.22	\$ 67,704.80
2023	CHANNON AVE NE	NE MADISON CT	NE VINE ST	69	78	RESIDENTIAL	AC/AC	1952	SLURRY SEAL	\$ 3.00	\$ 5,856.00	\$ 73,560.80
2023	CHINABERRY AVE SE	SE RAMP ST	150 FT E. OF CLEARWATER CT	87	88	RESIDENTIAL	AC	1159	SEAL CRACKS	\$ 1.10	\$ 1,275.02	\$ 74,835.82
2023	CHINABERRY AVE SE	150 FT E. OF CLEARWATER CT	SE RIFLE RANGE ST	88	89	RESIDENTIAL	AC	2180	SEAL CRACKS	\$ 1.10	\$ 2,398.37	\$ 77,234.19

City of Roseburg
Five Year Pavement Maintenance Plan
Preventative Maintenance Project List
2021-2026

2023	CLEARWATER CT SE	SE CHINABERRY AVE	CUL DE SAC	87	88	RESIDENTIAL	AC	857	SEAL CRACKS	\$	1.10	\$	942.58	\$	78,176.77
2023	CLOVER AVE NE	STEPHENS ST	KERR ST	81	83	RESIDENTIAL	AC	2837	SEAL CRACKS	\$	1.10	\$	3,120.33	\$	81,297.10
2023	COLLEGE ST NE	NE CEDAR ST	NE WALNUT ST	68	77	RESIDENTIAL	AC/AC	1806	SLURRY SEAL	\$	3.00	\$	5,418.67	\$	86,715.77
2023	COPPER CT W	W FROMDAHL DR	CUL DE SAC	87	88	RESIDENTIAL	AC	853	SEAL CRACKS	\$	1.10	\$	938.67	\$	87,654.43
2023	CUMMINS ST NE	ROAD WIDENS(HOUSE#572)	DEAD END NORTH	88	89	RESIDENTIAL	AC	2727	SEAL CRACKS	\$	1.10	\$	2,999.82	\$	90,654.26
2023	ELAINE AVE W	W STANTON ST	W BERTHA AVE	68	78	RESIDENTIAL	AC	2265	SLURRY SEAL W/ LOCALIZED REPAIRS	\$	6.25	\$	14,157.64	\$	104,811.89
2023	ELIZABETH ST W	W HARVARD AVE	W NEILL AVE	68	78	RESIDENTIAL	AC	3726	SLURRY SEAL	\$	3.00	\$	11,178.67	\$	115,990.56
2023	ELLA ST SE	SE DOUGLAS AVE	SE COURT AVE	68	89	RESIDENTIAL	AC/AC	1735	SEAL CRACKS	\$	1.10	\$	1,908.62	\$	117,899.18
2023	EXCELLO DR NW	NW ANDREA ST (SOUTH INT)	HOUSE #2001	87	88	RESIDENTIAL	AC/AC	2414	SEAL CRACKS	\$	1.10	\$	2,655.64	\$	120,554.83
2023	EXCELLO DR NW	HOUSE #2001	NW ANDREA ST (NORTH INT)	87	88	RESIDENTIAL	AC/AC	3236	SEAL CRACKS	\$	1.10	\$	3,559.72	\$	124,114.55
2023	FLOED AVE SE	SE MILL ST	SE STEPHENS ST	70	100	RESIDENTIAL	ST	1792	SLURRY SEAL	\$	3.00	\$	5,376.00	\$	129,490.55
2023	GARDEN VALLEY BLVD NE	NE STEPHENS ST	NE VINE ST	87	88	COLLECTOR	AC/AC	2415	SEAL CRACKS	\$	1.10	\$	2,656.50	\$	132,147.05
2023	GARDEN VALLEY BLVD NE	NE VINE ST	150 FT W. OF SUNSET LN	87	88	COLLECTOR	AC/AC	2580	SEAL CRACKS	\$	1.10	\$	2,837.76	\$	134,984.81
2023	GARRECHT ST NE	NE DOUGLAS AVE	NE DIAMOND LAKE BLVD	80	82	RESIDENTIAL	AC	3538	SEAL CRACKS	\$	1.10	\$	3,891.56	\$	138,876.36
2023	GARY AVE W	W BRADFORD AVE	W BROCCOLI ST	85	86	RESIDENTIAL	AC	1817	SEAL CRACKS	\$	1.10	\$	1,998.58	\$	140,874.94
2023	HARRISON ST W	W YALE AVE	PVT DRIVE NORTH/DEAD END	86	87	RESIDENTIAL	AC	1425	SEAL CRACKS	\$	1.10	\$	1,567.50	\$	142,442.44
2023	HICKORY ST W	DEAD END S. OF NORMANDY AVE	CUL DE SAC (N. OF SHASTA)	87	88	RESIDENTIAL	AC/AC	4356	SEAL CRACKS	\$	1.10	\$	4,791.11	\$	147,233.55
2023	HICKORY ST W	W HARVARD AVE	W SHARP AVE	87	88	RESIDENTIAL	AC/AC	5237	SEAL CRACKS	\$	1.10	\$	5,761.07	\$	152,994.62
2023	JACKSON ST SE	SE OAK AVE	SE DOUGLAS AVE	68	77	RESIDENTIAL	AC	3020	SLURRY SEAL	\$	3.00	\$	9,060.00	\$	162,054.62
2023	JUNKER AVE NE	NE LINCOLN ST	CUL DE SAC	86	87	RESIDENTIAL	AC	967	SEAL CRACKS	\$	1.10	\$	1,063.82	\$	163,118.44
2023	KANE ST SE	SE SANFORD AVE	100 FT N. OF SE EDDY ST	68	77	RESIDENTIAL	AC/AC	1742	SLURRY SEAL	\$	3.00	\$	5,226.00	\$	168,344.44
2023	KANSAS AVE SE	SE TERRACE ST	END OF PAVEMENT	60	71	RESIDENTIAL	AC	231	SLURRY SEAL W/ LOCALIZED REPAIRS	\$	6.25	\$	1,444.44	\$	169,788.88
2023	KATHLEEN CT SE	WALDON AVE SE	CUL DE SAC	88	89	RESIDENTIAL	AC	498	SEAL CRACKS	\$	1.10	\$	547.56	\$	170,336.44
2023	KATIE ALLEYWAY	KATIE DR S INT	KATIE DR N INT	88	89	RESIDENTIAL	AC	512	SEAL CRACKS	\$	1.10	\$	563.32	\$	170,899.76
2023	KATIE DR	TROOST S. INT.	TROOST N. INT	88	89	RESIDENTIAL	AC	3008	SEAL CRACKS	\$	1.10	\$	3,308.80	\$	174,208.56
2023	LILA AVE NW	NW AVERY ST	CUL DE SAC EAST	88	89	RESIDENTIAL	AC	1698	SEAL CRACKS	\$	1.10	\$	1,867.80	\$	176,076.36
2023	LOOKINGGLASS RD W	WOODSIDE AVE W	HOUSE #1705	83	90	COLLECTOR	AC/AC	726	SLURRY OR CHIP SEAL	\$	3.00	\$	2,178.67	\$	178,255.03
2023	LORRAINE AVE W	W HICKORY ST	LOOKINGGLASS RD	87	88	RESIDENTIAL	AC/AC	3908	SEAL CRACKS	\$	1.10	\$	4,298.31	\$	182,553.34
2023	LORRAINE AVE W	W HARRIS HILLS DR	W BROCCOLI ST	69	78	RESIDENTIAL	AC/AC	2802	SLURRY SEAL	\$	3.00	\$	8,405.33	\$	190,958.67
2023	LUELLE DR W	W JAY AVE	W HARVARD AVE	87	88	RESIDENTIAL	AC/AC	1870	SEAL CRACKS	\$	1.10	\$	2,057.24	\$	193,015.92
2023	MADRONE ST W	W HARVARD AVE	100 FT S. OF LAURELWOOD CT	69	78	RESIDENTIAL	AC/AC	992	SLURRY SEAL	\$	3.00	\$	2,976.00	\$	195,991.92
2023	MAIN ST SE	SE OAK AVE	SE DOUGLAS AVE	67	77	RESIDENTIAL	AC	3196	SLURRY SEAL	\$	3.00	\$	9,588.67	\$	205,580.58
2023	MORITZ CT NW	NW KEASEY ST	CUL DE SAC	87	88	RESIDENTIAL	AC/AC	1157	SEAL CRACKS	\$	1.10	\$	1,273.07	\$	206,853.65
2023	OAKBRIAR AVE SE	SE RIFLE RANGE ST	SE CHINABERRY AVE	87	88	RESIDENTIAL	AC	1998	SEAL CRACKS	\$	1.10	\$	2,198.04	\$	209,051.69
2023	RICE AVE SE	SE COBB ST	SE MAIN ST	69	78	RESIDENTIAL	AC/PCC	2271	SLURRY SEAL W/ LOCALIZED REPAIRS	\$	6.25	\$	14,193.06	\$	223,244.75
2023	RIFLE RANGE ST SE	SE WALDEN AVE	DEAD END N. OF OAKBRIAR AVE	87	88	RESIDENTIAL	AC	2517	SEAL CRACKS	\$	1.10	\$	2,769.07	\$	226,013.82
2023	RIFLE RANGE ST SE	SE DOUGLAS AVE	SE DIAMOND LAKE BLVD	68	78	RESIDENTIAL	AC	3897	SLURRY SEAL W/ LOCALIZED REPAIRS	\$	6.25	\$	24,358.33	\$	250,372.15
2023	ROCKY RIDGE DR NE	NE ROCKY DR	540 FT N. OF ROCKY DR	70	79	RESIDENTIAL	AC	1924	SLURRY SEAL	\$	3.00	\$	5,770.67	\$	256,142.82
2023	ROSEMARY AVE	LOOKINGGLASS RD	TEMP DEAD END	85	86	RESIDENTIAL	AC	4802	SEAL CRACKS	\$	1.10	\$	5,281.71	\$	261,424.53
2023	RUTTER LN NW	NW BETHEL AVE	NW CECIL AVE	68	78	RESIDENTIAL	AC	700	SLURRY SEAL	\$	3.00	\$	2,100.00	\$	263,524.53
2023	STEWART PARK DR NW	NW STEWART PKWY	VETERANS WAY	69	78	RESIDENTIAL	AC	7436	SLURRY SEAL	\$	3.00	\$	22,308.00	\$	285,832.53
2023	SUNSET LP NE	NE SUNSET ST	NE SUNSET ST	87	88	RESIDENTIAL	AC	3584	SEAL CRACKS	\$	1.10	\$	3,942.40	\$	289,774.93
2023	SUNSET ST NE	NE BARAGER AVE	200 FT N. OF TODD ST	87	88	RESIDENTIAL	AC	5266	SEAL CRACKS	\$	1.10	\$	5,792.36	\$	295,567.28
2023	TARRAGON DR W	DEAD END S. OF WOODSIDE AVE	DEAD END N. OF ROSEMARY AVE	88	89	RESIDENTIAL	AC	2945	SEAL CRACKS	\$	1.10	\$	3,239.50	\$	298,806.78
2023	THOMPSON ST SE	SE RICE AVE	SE ROBERTS AVE	67	77	RESIDENTIAL	AC/AC	822	SLURRY SEAL W/ LOCALIZED REPAIRS	\$	6.25	\$	5,138.89	\$	303,945.67
2023	TODD ST NE	HOUSE #1889	NE ALAMEDA AVE	85	86	RESIDENTIAL	AC	3321	SEAL CRACKS	\$	1.10	\$	3,652.98	\$	307,598.65
2023	VISTA FE CT NE	NE ROCKY RIDGE DR	CUL DE SAC	86	87	RESIDENTIAL	AC	1454	SEAL CRACKS	\$	1.10	\$	1,599.64	\$	309,198.29
2023	WALDON AVE SE	SE RAMP ST	SCHOOL PARKING LOT	87	88	RESIDENTIAL	AC	4277	SEAL CRACKS	\$	1.10	\$	4,705.07	\$	313,903.36
2023	WATSON ST SE	DEAD END SOUTH	SE LANE AVE	61	71	RESIDENTIAL	AC/AC	711	SLURRY SEAL W/ LOCALIZED REPAIRS	\$	6.25	\$	4,444.44	\$	318,347.81
2023	WOODSIDE AVE W	LOOKINGGLASS RD	TARRAGON DR	88	89	RESIDENTIAL	AC	1939	SEAL CRACKS	\$	1.10	\$	2,133.14	\$	320,480.95
2023	YOUNGWOOD CT NW	NW DOMENICO DR	CUL DE SAC	88	89	RESIDENTIAL	AC/AC	889	SEAL CRACKS	\$	1.10	\$	977.78	\$	321,458.73
2024	AIRPORT RD NE	NE GARDEN VALLEY BLVD	LOT #1528/90 DEGREE CORNER	82	89	COLLECTOR	AC/AC	2656	SLURRY OR CHIP SEAL	\$	3.00	\$	7,967.33	\$	7,967.33
2024	BOSTON ST NE	NE COMMERCIAL AVE	NE KLAMATH AVE	70	79	RESIDENTIAL	AC	1908	SLURRY SEAL	\$	3.00	\$	5,725.00	\$	13,692.33
2024	BOULDER DR NW	EDENBOWER BLVD	190' S/O EDENBOWER BLVD	69	78	RESIDENTIAL	AC	760	SLURRY SEAL	\$	3.00	\$	2,280.00	\$	15,972.33
2024	CALKINS AVE NW	NW GROVE ST	NW TROOST ST	72	81	COLLECTOR	AC	654	SLURRY OR CHIP SEAL	\$	3.00	\$	1,962.67	\$	17,935.00
2024	CALKINS AVE NW	NW LESTER ST	NW KEASEY ST	75	83	COLLECTOR	AC/AC	3737	SLURRY OR CHIP SEAL	\$	3.00	\$	11,211.00	\$	29,146.00
2024	CASPER ST NE	NE DIAMOND LAKE BLVD	NE ODELL AVE	69	78	RESIDENTIAL	AC	1385	SLURRY SEAL	\$	3.00	\$	4,156.33	\$	33,302.33
2024	CHINABERRY AVE SE	DEAD END WEST	SE RAMP ST	70	79	RESIDENTIAL	AC	1047	SLURRY SEAL	\$	3.00	\$	3,141.67	\$	36,444.00
2024	CROUCH ST NW	NW GARDEN VALLEY BLVD	NW HILL AVE	70	79	RESIDENTIAL	AC	2103	SLURRY SEAL	\$	3.00	\$	6,308.33	\$	42,752.33
2024	DOGWOOD ST NW	NW HILL AVE	CUL DE SAC/PRIVATE DRIVE	70	79	RESIDENTIAL	AC	1550	SLURRY SEAL	\$	3.00	\$	4,649.33	\$	47,401.67
2024	HAMILTON ST SE	SE ROBERTS AVE	HOUSE #1339	70	79	RESIDENTIAL	AC	1643	SLURRY SEAL	\$	3.00	\$	4,928.00	\$	52,329.67
2024	HAWTHORNE DR SE	SE MAIN ST	SE KANE ST	69	78	RESIDENTIAL	AC	767	SLURRY SEAL	\$	3.00	\$	2,300.67	\$	54,630.33
2024	HILL AVE NW	NW DOGWOOD ST	HOTEL PARKING LOT	69	78	RESIDENTIAL	AC	3659	SLURRY SEAL	\$	3.00	\$	10,976.67	\$	65,607.00
2024	JACKSON ST SE	SE DOUGLAS AVE	NE DIAMOND LAKE BLVD	70	79	RESIDENTIAL	AC/AC	4467	SLURRY SEAL	\$	3.00	\$	13,401.33	\$	79,008.33
2024	KANE ST SE	100 FT N. OF SE EDDY ST	SE GERMOND AVE	69	78	RESIDENTIAL	AC	1148	SLURRY SEAL	\$	3.00	\$	3,445.33	\$	82,453.67
2024	KEASEY ST NW	NW CALKINS AVE	NW VALLEY VIEW DR	70	79	COLLECTOR	AC	5511	SLURRY OR CHIP SEAL	\$	3.00	\$	16,533.33	\$	98,987.00
2024	KLINE ST NW	HOUSE #2850 (400 FT NW OF BRENTH)	MOOREA DR	75	84	COLLECTOR	AC	2249	SLURRY OR CHIP SEAL	\$	3.00	\$	6,746.67	\$	105,733.67
2024	KRISTEN CT	CUL DE SAC W/O BROAD ST	CUL DE SAC EAST	70	79	RESIDENTIAL	AC	1626	SLURRY SEAL	\$	3.00	\$	4,877.33	\$	110,611.00
2024	MAIN ST SE	50 FT N. OF HAWTHORNE AVE	257 FT S. OF MOSHER AVE	87	88	RESIDENTIAL	AC/AC	1232	SEAL CRACKS	\$	1.10	\$	1,355.20	\$	111,966.20
2024	MAIN ST SE	257 FT S. OF MOSHER AVE	SE MOSHER AVE	87	88	RESIDENTIAL	AC/AC	800	SEAL CRACKS	\$	1.10	\$	879.51	\$	112,845.71
2024	MAIN ST SE	SE MOSHER AVE	SE LANE AVE	87	88	RESIDENTIAL	AC/AC	1528	SEAL CRACKS	\$	1.10	\$	1,680.80	\$	114,526.51
2024	MILLER AVE SE	40 FT W. OF FULLERTON ST	78 FT E. OF FULLERTON ST	69	78	RESIDENTIAL	AC	400	SLURRY SEAL	\$	3.00	\$	1,200.00	\$	115,726.51
2024	NEVADA CT W	W MYRTLE AVE	CUL DE SAC	69	78	RESIDENTIAL	AC/AC	609	SLURRY SEAL	\$	3.00	\$	1,827.00	\$	117,553.51
2024	ODELL AVE NE	NE JACKSON ST	NE CASPER ST	68	78	RESIDENTIAL	AC	4602	SLURRY SEAL	\$	3.00	\$	13,806.00	\$	131,359.51

City of Roseburg
Five Year Pavement Maintenance Plan
Preventative Maintenance Project List
2021-2026

2024	RIFLE RANGE ST NE	NE SHICK AVE	CITY LIMITS	69	79	RESIDENTIAL	AC	276	SLURRY SEAL	\$	3.00	\$	826.67	\$	132,186.18
2024	ROCKY RIDGE DR NE	NE GARDEN VALLEY BLVD	875 FT EAST OF GARDEN VAL BLVD	69	78	RESIDENTIAL	AC	3111	SLURRY SEAL	\$	3.00	\$	9,333.33	\$	141,519.51
2024	TODD ST NE	NE ALAMEDA AVE	NE BROOKLYN AVE	70	79	RESIDENTIAL	AC	2364	SLURRY SEAL	\$	3.00	\$	7,093.33	\$	148,612.84
2024	UMPQUA DR W	W HARVARD AVE	W PRINCETON AVE	70	79	RESIDENTIAL	AC	3580	SLURRY SEAL	\$	3.00	\$	10,741.33	\$	159,354.18
2024	WOODOAK DR NW	WOODWILLOW DR	WOODWILLOW DR	69	78	RESIDENTIAL	AC	2219	SLURRY SEAL	\$	3.00	\$	6,656.00	\$	166,010.18
2024	YALE AVE W	W MAPLE ST	W HARRISON ST	69	78	RESIDENTIAL	AC	725	SLURRY SEAL	\$	3.00	\$	2,174.67	\$	168,184.84
2025	BERTHA AVE W	W ELAINE AVE	W STANTON ST	72	75	RESIDENTIAL	AC/AC	1159	SEAL CRACKS	\$	1.10	\$	1,275.27	\$	1,275.27
2025	BODIE ST W	W SHARP AVE	W GILBERT AVE	71	74	RESIDENTIAL	AC/AC	2699	SEAL CRACKS	\$	1.10	\$	2,968.53	\$	4,243.80
2025	CABRILLO CT NW	100 FT W. OF JEFFREY ST	EAST CUL DE SAC	70	79	RESIDENTIAL	AC/AC	1269	SLURRY SEAL	\$	3.00	\$	3,808.33	\$	8,052.13
2025	CALKINS AVE NW	NW TROOST ST	NW JEFFERSON ST	85	86	COLLECTOR	AC/AC	4880	SEAL CRACKS	\$	1.10	\$	5,367.88	\$	13,420.01
2025	CALKINS AVE NW	NW JEFFERSON ST	NW LESTER ST	85	86	COLLECTOR	AC/AC	2430	SEAL CRACKS	\$	1.10	\$	2,672.63	\$	16,092.64
2025	CARMEN CT NE	KIRBY AVE	DEAD END	71	74	RESIDENTIAL	AC	1285	SEAL CRACKS	\$	1.10	\$	1,413.26	\$	17,505.90
2025	CHANNON AVE NE	NE AIRPORT RD	NE STEPHENS ST	71	74	RESIDENTIAL	AC	3271	SEAL CRACKS	\$	1.10	\$	3,598.22	\$	21,104.12
2025	COLLEGE DR NE	NE WEST AVE	END OF PAVEMENT	86	87	RESIDENTIAL	ST	386	SEAL CRACKS	\$	1.10	\$	424.36	\$	21,528.48
2025	DOGWOOD ST NW	NW GARDEN VALLEY AVE	NW HILL AVE	72	74	RESIDENTIAL	AC	2562	SEAL CRACKS	\$	1.10	\$	2,817.96	\$	24,346.43
2025	DOUGLAS AVE NE	SE RIFLE RANGE DR	NE LOMBARDY DR	86	87	COLLECTOR	AC/AC	5987	SEAL CRACKS	\$	1.10	\$	6,586.07	\$	30,932.50
2025	FAIR ST W	115 FT S. OF BRADFORD AVE	W BRADFORD AVE	72	75	RESIDENTIAL	AC/AC	412	SEAL CRACKS	\$	1.10	\$	453.69	\$	31,386.19
2025	FAIR ST W	W HARVARD AVE	115 FT S. OF BRADFORD AVE	75	77	RESIDENTIAL	AC/AC	1516	SEAL CRACKS	\$	1.10	\$	1,667.60	\$	33,053.79
2025	FAIRMOUNT ST NW	NW GARDEN VALLEY BLVD	NW CECIL AVE	74	76	RESIDENTIAL	AC/AC	2444	SEAL CRACKS	\$	1.10	\$	2,688.89	\$	35,742.68
2025	FAIRMOUNT ST NW	NW CECIL AVE	NW STEWART PKWY	72	75	RESIDENTIAL	AC/AC	1141	SEAL CRACKS	\$	1.10	\$	1,255.47	\$	36,998.14
2025	FLAGG ST NE	DEAD END SOUTH	NE DIAMOND LAKE BLVD	70	79	RESIDENTIAL	AC/AC	1456	SLURRY SEAL	\$	3.00	\$	4,369.00	\$	41,367.14
2025	FROMDAHL DR W	W MILITARY AVE	W PILGER ST	72	74	RESIDENTIAL	AC	3342	SEAL CRACKS	\$	1.10	\$	3,676.44	\$	45,043.59
2025	GARDEN VALLEY BLVD NE	ROCKY RIDGE DR	NE LINCOLN ST/NE JUNKER AVE	85	86	COLLECTOR	AC	1626	SEAL CRACKS	\$	1.10	\$	1,788.11	\$	46,831.70
2025	GRANDVIEW DR NE	NE BARNES AVE	ROAD WIDENS	73	75	RESIDENTIAL	AC/AC	679	SEAL CRACKS	\$	1.10	\$	746.90	\$	47,578.60
2025	HARVEY AVE NW	NW LITTLEWOOD CT	NW STEWART PKWY	83	85	COLLECTOR	AC/AC	3437	SEAL CRACKS	\$	1.10	\$	3,780.58	\$	51,359.18
2025	HAWTHORNE DR SE	HOUSE #1297	MAGNOLIA ST	72	75	RESIDENTIAL	AC/AC	1596	SEAL CRACKS	\$	1.10	\$	1,756.09	\$	53,115.27
2025	HAZEL ST W	W SHERWOOD AVE	W SHARP AVE	71	74	RESIDENTIAL	AC/AC	2269	SEAL CRACKS	\$	1.10	\$	2,495.78	\$	55,611.04
2025	HAZEL ST W	W SHARP AVE	DEAD END N. OF SHARP AVE	73	76	RESIDENTIAL	AC/AC	811	SEAL CRACKS	\$	1.10	\$	892.22	\$	56,503.27
2025	HOPPER ST NW	NW GROVE ST	NW MERLE AVE	86	87	RESIDENTIAL	ST	507	SEAL CRACKS	\$	1.10	\$	557.33	\$	57,060.60
2025	KLINE ST NW	NW MOORE AVE	NW VALLEY VIEW DR	83	84	COLLECTOR	AC/AC	2709	SEAL CRACKS	\$	1.10	\$	2,980.27	\$	60,040.87
2025	KLINE ST NW	NW VALLEY VIEW DR	NW GARDEN VALLEY BLVD	87	88	COLLECTOR	AC/AC	1768	SEAL CRACKS	\$	1.10	\$	1,944.56	\$	61,985.42
2025	LANE AVE SE	SE SHERIDAN ST	SE STEPHENS ST	72	74	RESIDENTIAL	AC	1671	SEAL CRACKS	\$	1.10	\$	1,838.22	\$	63,823.64
2025	LE MANS ST NW	CUL DE SAC/GATE	NW VALLEY VIEW DR	75	77	RESIDENTIAL	AC/AC	3150	SEAL CRACKS	\$	1.10	\$	3,465.24	\$	67,288.89
2025	LINCOLN ST NE	NE JUNKER AVE/ NE GARDEN VALL	100 FT W. OF STEELE CT	85	86	COLLECTOR	AC	2546	SEAL CRACKS	\$	1.10	\$	2,800.60	\$	70,089.49
2025	LINCOLN ST NE	100 FT W. OF STEELE CT	NW BEULAH DR	85	86	COLLECTOR	AC	6459	SEAL CRACKS	\$	1.10	\$	7,104.41	\$	77,193.90
2025	LINCOLN ST NE	NE MALHEUR AVE	NE KLAMATH AVE	79	81	COLLECTOR	AC	1164	SEAL CRACKS	\$	1.10	\$	1,280.40	\$	78,474.30
2025	MADRONE ST W	100 FT S. OF LAURELWOOD CT	W CHAPMAN AVE	74	76	RESIDENTIAL	AC/AC	1696	SEAL CRACKS	\$	1.10	\$	1,865.60	\$	80,339.90
2025	NASH ST NE	NE COMMERCIAL AVE	NE FREEMONT AVE	72	74	RESIDENTIAL	AC	1319	SEAL CRACKS	\$	1.10	\$	1,451.14	\$	81,791.04
2025	PARKDALE AVE NW	NW LOMA VISTA	NW VALLEJO AVE	74	74	RESIDENTIAL	AC	2535	SEAL CRACKS	\$	1.10	\$	2,788.62	\$	84,579.67
2025	RAMP ST SE	SE LOIS DR	SE DOWNNEY AVE	82	85	COLLECTOR	AC/AC	3432	SEAL CRACKS	\$	1.10	\$	3,775.20	\$	88,354.87
2025	SHAMBROOK AVE NE	SE STEPHENS ST	NE WINCHESTER ST	73	76	RESIDENTIAL	AC/AC	1273	SEAL CRACKS	\$	1.10	\$	1,400.18	\$	89,755.04
2025	STEWART PARK DR NW	NW VETERANS WAY	W HARVARD AVE	74	76	RESIDENTIAL	AC	3569	SEAL CRACKS	\$	1.10	\$	3,925.78	\$	93,680.82
2025	SUNSET ST NE	NE GARDEN VALLEY BLVD	APT PARKING LOT	71	74	RESIDENTIAL	AC	499	SEAL CRACKS	\$	1.10	\$	548.53	\$	94,229.36
2025	TROOST ST NW	NW HUGHWOOD AVE	CUL DE SAC	79	81	COLLECTOR	AC	961	SEAL CRACKS	\$	1.10	\$	1,057.22	\$	95,286.58
2025	WALKER CT NE	CUL-DE-SAC EAST	HEWITT RD	73	76	RESIDENTIAL	AC	1568	SEAL CRACKS	\$	1.10	\$	1,724.80	\$	97,011.38
2025	WALNUT ST NE	NE WEST AVE	NE CHESTNUT AVE	73	75	RESIDENTIAL	AC	1604	SEAL CRACKS	\$	1.10	\$	1,763.91	\$	98,775.29
2025	WHARTON ST W	W MYRTLE AVE	W BROWN AVE	70	73	RESIDENTIAL	AC/AC	2130	SEAL CRACKS	\$	1.10	\$	2,342.76	\$	101,118.04
2025	WHARTON ST W	W BROWN AVE	W HARVARD AVE	73	75	RESIDENTIAL	AC/AC	1433	SEAL CRACKS	\$	1.10	\$	1,576.18	\$	102,694.22
2025	WRIGHT AVE NE	NE STEPHENS ST	NE WINCHESTER ST	83	85	COLLECTOR	AC	579	SEAL CRACKS	\$	1.10	\$	637.27	\$	103,331.49
2026	AIRPORT RD NE	LOT #1528/90 DEGREE CORNER	NE STEWART PKWY	88	89	COLLECTOR	AC/AC	3375	SEAL CRACKS	\$	1.10	\$	3,712.74	\$	3,712.74
2026	AIRPORT RD NE	NE STEWART PKWY	NE CHANNON AVE	88	89	COLLECTOR	AC/AC	1123	SEAL CRACKS	\$	1.10	\$	1,235.42	\$	4,948.17
2026	ANDREA ST NW	NW DELRIDGE AVE	NW SUNBERRY DR	84	85	RESIDENTIAL	AC/AC	2905	SEAL CRACKS	\$	1.10	\$	3,195.38	\$	8,143.54
2026	ATLANTA ST NE	NE DIAMOND LAKE BLVD	NE ODELL AVE	69	79	RESIDENTIAL	AC	1164	SLURRY SEAL	\$	3.00	\$	3,490.67	\$	11,634.21
2026	AVERY ST NW	NW LOMA VISTA DR	100 FT N. OF GLENMAR DR	82	84	RESIDENTIAL	AC	1660	SEAL CRACKS	\$	1.10	\$	1,826.49	\$	13,460.70
2026	AVERY ST NW	100 FT N. OF GLENMAR DR	NW WITHERSPOON AVE	82	84	RESIDENTIAL	AC	4082	SEAL CRACKS	\$	1.10	\$	4,489.96	\$	17,950.66
2026	AVIATION DR NW	NW STEWART PKWY	LOT #2350	82	89	COLLECTOR	AC/AC	7190	SLURRY OR CHIP SEAL	\$	3.00	\$	21,571.33	\$	39,521.99
2026	AVIATION DR NW	NW EDENBOWER BLVD	LOWES ENTRANCE	68	87	COLLECTOR	AC/AC	2056	SLURRY OR CHIP SEAL	\$	3.00	\$	6,168.67	\$	45,690.66
2026	BEACON ST NW	NW GARDEN VALLEY BLVD	DEAD END	79	78	RESIDENTIAL	AC/AC	2273	SLURRY SEAL	\$	3.00	\$	6,820.00	\$	52,510.66
2026	BERDINE ST W	W HARVARD AVE	W SHARP AVE	84	85	RESIDENTIAL	AC/AC	5241	SEAL CRACKS	\$	1.10	\$	5,764.98	\$	58,275.63
2026	BERDINE ST W	W SHARP AVE	W GILBERT AVE	69	78	RESIDENTIAL	AC/AC	2233	SLURRY SEAL	\$	3.00	\$	6,698.67	\$	64,974.30
2026	CATHERINE AVE W	W FAIRHAVEN AVE	W NEBO ST	68	77	RESIDENTIAL	AC/AC	1486	SLURRY SEAL	\$	3.00	\$	4,458.67	\$	69,432.97
2026	CECIL AVE NW	NW EDEN ST	NW FAIRMOUNT ST	68	78	RESIDENTIAL	AC	2357	SLURRY SEAL	\$	3.00	\$	7,072.00	\$	76,504.97
2026	CENTER ST W	W SUSAN ST	W SHARP AVE	79	81	RESIDENTIAL	AC/AC	2130	SEAL CRACKS	\$	1.10	\$	2,342.76	\$	78,847.72
2026	CHAPMAN AVE W	W MADRONE ST	W RIVERSIDE DR	68	78	RESIDENTIAL	AC/PCC	694	SLURRY SEAL	\$	3.00	\$	2,082.67	\$	80,930.39
2026	DAYSHA DR NW	NW KLINE ST	NW HUNTER CT	70	79	RESIDENTIAL	AC	4773	SLURRY SEAL	\$	3.00	\$	14,319.00	\$	95,249.39
2026	DELRIDGE AVE NW	NW ANDREA ST	NW TROOST ST	81	82	RESIDENTIAL	AC/AC	2471	SEAL CRACKS	\$	1.10	\$	2,718.22	\$	97,967.61
2026	DELRIDGE AVE NW	NW TROOST ST	NW LYNWOOD ST	71	73	RESIDENTIAL	AC	1653	SEAL CRACKS	\$	1.10	\$	1,818.67	\$	99,786.28
2026	DOS GATOS CT SE	SE DOUGLAS AVE	CUL DE SAC	67	77	RESIDENTIAL	AC	801	SLURRY SEAL	\$	3.00	\$	2,403.00	\$	102,189.28
2026	DOUGLAS AVE NE	210' S/O DIAMOND LAKE BLVD	DIAMOND LAKE BLVD	79	81	COLLECTOR	AC	747	SEAL CRACKS	\$	1.10	\$	821.33	\$	103,010.61
2026	EDEN ST NW	NW GARDEN VALLEY BLVD	NW CECIL AVE	69	78	RESIDENTIAL	AC	3444	SLURRY SEAL	\$	3.00	\$	10,332.00	\$	113,342.61
2026	EDENBOWER BLVD NW	SW RENANN AVE	300 FT S. OF VERMILION ST	83	90	COLLECTOR	AC/AC	6510	SLURRY OR CHIP SEAL	\$	3.00	\$	19,530.00	\$	132,872.61
2026	EDENBOWER BLVD NW	300 FT S. OF VERMILION ST	NW STEWART PKWY	84	91	COLLECTOR	AC/AC	5208	SLURRY OR CHIP SEAL	\$	3.00	\$	15,624.00	\$	148,496.61
2026	ESTELLE ST NW	NW GARDEN VALLEY BLVD	NW BLACK AVE	68	78	RESIDENTIAL	AC	1899	SLURRY SEAL	\$	3.00	\$	5,698.00	\$	154,194.61
2026	FRANCIS ST W	W BERTHA AVE	W HARVARD AVE	70	79	RESIDENTIAL	AC	4441	SLURRY SEAL	\$	3.00	\$	13,322.67	\$	167,517.28

City of Roseburg
Five Year Pavement Maintenance Plan
Preventative Maintenance Project List
2021-2026

2026	GILBERT AVE W	W BERDINE ST	W CARDINAL ST	69	78	RESIDENTIAL	AC/AC	1742	SLURRY SEAL	\$ 3.00	\$ 5,226.67	\$ 172,743.94
2026	GLENN ST SE	SE RESERVOIR AVE	SE LANE AVE	74	76	RESIDENTIAL	AC/AC	702	SEAL CRACKS	\$ 1.10	\$ 772.44	\$ 173,516.39
2026	GLENN ST SE	DEAD END SOUTH	SE RESERVOIR AVE	70	79	RESIDENTIAL	AC/AC	1207	SLURRY SEAL	\$ 3.00	\$ 3,621.33	\$ 177,137.72
2026	GRANDVIEW DR NE	NE HUNTLEY AVE	NE DIXON ST	68	77	RESIDENTIAL	AC	933	SLURRY SEAL	\$ 3.00	\$ 2,800.00	\$ 179,937.72
2026	GRANDVIEW DR NE	NE IMBLER AVE	NE HOLLIS ST	69	78	RESIDENTIAL	AC/AC	1514	SLURRY SEAL W/ LOCALIZED REPAIRS	\$ 6.25	\$ 9,461.11	\$ 189,398.83
2026	HAMILTON ST SE	SE RICE AVE	SE ROBERTS AVE	68	78	RESIDENTIAL	AC	1114	SLURRY SEAL	\$ 3.00	\$ 3,341.33	\$ 192,740.17
2026	HARRISON ST W	W BROWN AVE	W HARVARD AVE	69	79	RESIDENTIAL	AC	1803	SLURRY SEAL	\$ 3.00	\$ 5,408.00	\$ 198,148.17
2026	HEWITT AVE NE	KERR ST	WALKER CT	74	77	RESIDENTIAL	AC	932	SEAL CRACKS	\$ 1.10	\$ 1,024.71	\$ 199,172.88
2026	HILL AVE NW	NW ESTELLE AVE	NW DOGWOOD ST	66	76	RESIDENTIAL	AC	480	SLURRY SEAL W/ LOCALIZED REPAIRS	\$ 6.25	\$ 3,000.00	\$ 202,172.88
2026	HOLLY AVE NW	NW CHERRY DR	NW CHERRY DR	69	78	RESIDENTIAL	AC	1344	SLURRY SEAL	\$ 3.00	\$ 4,032.00	\$ 206,204.88
2026	HOOVER AVE SE	SE FULLERTON ST	SE FLINT ST	66	100	RESIDENTIAL	ST	701	SLURRY SEAL	\$ 3.00	\$ 2,104.00	\$ 208,308.88
2026	HUGHWOOD AVE NW	NW TROOST ST	LOT #1901	68	77	RESIDENTIAL	AC	1584	SLURRY SEAL	\$ 3.00	\$ 4,752.00	\$ 213,060.88
2026	HUGHWOOD AVE NW	WEST CINEMA ENTRANCE	KLING ST	69	78	RESIDENTIAL	AC	1596	SLURRY SEAL	\$ 3.00	\$ 4,788.00	\$ 217,848.88
2026	HUNTLEY AVE NE	NE GRANDVIEW DR	NE CRESCENT ST	67	77	RESIDENTIAL	AC	411	SLURRY SEAL	\$ 3.00	\$ 1,232.00	\$ 219,080.88
2026	INDIANOLA ST W	W LUELLEN	W LORRAINE AVE	83	84	RESIDENTIAL	AC	1625	SEAL CRACKS	\$ 1.10	\$ 1,787.38	\$ 220,868.26
2026	INDIANOLA ST W	W LORRAINE AVE	W JAY AVE	80	81	RESIDENTIAL	AC	2549	SEAL CRACKS	\$ 1.10	\$ 2,804.27	\$ 223,672.52
2026	JACKSON ST SE	SE LANE AVE	SE OAK AVE	74	77	RESIDENTIAL	AC	3084	SEAL CRACKS	\$ 1.10	\$ 3,392.40	\$ 227,064.92
2026	JACKSON ST SE	SE MOSHER AVE	SE LANE AVE	67	77	RESIDENTIAL	AC	1545	SLURRY SEAL	\$ 3.00	\$ 4,636.00	\$ 231,700.92
2026	JOHN ST NE	NE OAKLAND AVE	END OF PAVEMENT	66	100	RESIDENTIAL	ST	343	SLURRY SEAL	\$ 3.00	\$ 1,029.33	\$ 232,730.26
2026	KANE ST SE	SE GERMOND AVE	HOUSE #1247	69	78	RESIDENTIAL	AC	1110	SLURRY SEAL	\$ 3.00	\$ 3,330.00	\$ 236,060.26
2026	KANE ST SE	SE HAWTHORNE DR	ROAD NARROWS (HOUSE #862)	67	77	RESIDENTIAL	AC	2590	SLURRY SEAL	\$ 3.00	\$ 7,770.00	\$ 243,830.26
2026	KEADY CT W	W HARVARD AVE	DEAD END NORTH	73	75	RESIDENTIAL	AC	193	SEAL CRACKS	\$ 1.10	\$ 212.54	\$ 244,042.80
2026	KILLDEER ST W	W SHARP AVE	W ORIOLE DR	69	79	RESIDENTIAL	AC	1764	SLURRY SEAL	\$ 3.00	\$ 5,290.67	\$ 249,333.47
2026	KLAMATH AVE NE	NE WINCHESTER ST	NE LINCOLN ST	67	77	RESIDENTIAL	AC	1902	SLURRY SEAL	\$ 3.00	\$ 5,705.33	\$ 255,038.80
2026	LANE AVE SE	SE STEPHENS ST	SE ROSE ST	67	77	RESIDENTIAL	AC	907	SLURRY SEAL	\$ 3.00	\$ 2,720.00	\$ 257,758.80
2026	LOMA VISTA DR NW	NW TROOST ST	HOUSE #2620	80	81	RESIDENTIAL	AC	2631	SEAL CRACKS	\$ 1.10	\$ 2,894.22	\$ 260,653.02
2026	LOMA VISTA DR NW	HOUSE #2620	100 FT N. OF CHAMBERS ST	78	80	RESIDENTIAL	AC	1959	SEAL CRACKS	\$ 1.10	\$ 2,155.02	\$ 262,808.04
2026	LORRAINE AVE W	W BROCCOLI ST	W INDIANOLA ST	80	82	RESIDENTIAL	AC	1330	SEAL CRACKS	\$ 1.10	\$ 1,462.76	\$ 264,270.80
2026	LUELLEN DR W	DEAD END EAST	W INDIANOLA ST	83	84	RESIDENTIAL	AC	1404	SEAL CRACKS	\$ 1.10	\$ 1,544.89	\$ 265,815.69
2026	LUELLEN DR W	W INDIANOLA ST	W JAY AVE	83	84	RESIDENTIAL	AC	5195	SEAL CRACKS	\$ 1.10	\$ 5,714.13	\$ 271,529.82
2026	MAIN ST SE	SE MARSTERS AVE	SE BOOTH AVE	69	78	RESIDENTIAL	AC/AC	1078	SLURRY SEAL	\$ 3.00	\$ 3,234.00	\$ 274,763.82
2026	MAIN ST SE	SE BOOTH AVE	SE RICE AVE	68	78	RESIDENTIAL	AC/AC	2393	SLURRY SEAL	\$ 3.00	\$ 7,179.33	\$ 281,943.16
2026	MALHEUR AVE NE	NE LINCOLN ST	NE JACKSON ST	68	78	RESIDENTIAL	AC	2823	SLURRY SEAL	\$ 3.00	\$ 8,469.33	\$ 290,412.49
2026	MAPLE ST W	W HARVARD AVE	W NEILL AVE	69	79	RESIDENTIAL	AC	3893	SLURRY SEAL	\$ 3.00	\$ 11,680.00	\$ 302,092.49
2026	MOORE AVE NW	NW LYNWOOD ST	NW KLINE ST	67	77	RESIDENTIAL	AC	4032	SLURRY SEAL	\$ 3.00	\$ 12,096.00	\$ 314,188.49
2026	MOTAH ST NW	NW MOORE AVE	NW UTAH DR	69	79	RESIDENTIAL	AC	1356	SLURRY SEAL	\$ 3.00	\$ 4,066.67	\$ 318,255.16
2026	OAKLAND AVE NE	NE STEPHENS ST	NE VINE ST	69	79	RESIDENTIAL	AC	2514	SLURRY SEAL W/ LOCALIZED REPAIRS	\$ 6.25	\$ 15,711.11	\$ 333,966.27
2026	PARKWOOD DR SE	SE TERRACE DR	SE SUMMIT DR	68	77	RESIDENTIAL	AC/AC	5163	SLURRY SEAL	\$ 3.00	\$ 15,488.00	\$ 349,454.27
2026	RACHEL AVE NW	NW ALMIRA ST	NW KEASEY AVE	81	83	RESIDENTIAL	AC	2265	SEAL CRACKS	\$ 1.10	\$ 2,491.38	\$ 351,945.64
2026	RICE AVE SE	SE MILL ST	SE PINE ST	69	79	RESIDENTIAL	AC	935	SLURRY SEAL	\$ 3.00	\$ 2,805.33	\$ 354,750.98
2026	ROCKY RIDGE DR NE	875 FT EAST OF GARDEN VAL BLVD	NE CAMBRIAN CT	71	74	RESIDENTIAL	AC	3097	SEAL CRACKS	\$ 1.10	\$ 3,406.58	\$ 358,157.56
2026	SHARON AVE SE	HOUSE #946	SE LOIS DR (NORTH INT)	69	78	RESIDENTIAL	AC/AC	2727	SLURRY SEAL	\$ 3.00	\$ 8,181.33	\$ 366,338.89
2026	SHERWOOD AVE W	DEAD END W. OF HICKORY ST	W CENTER ST	84	85	RESIDENTIAL	AC/AC	3676	SEAL CRACKS	\$ 1.10	\$ 4,044.09	\$ 370,382.98
2026	SHERWOOD AVE W	W CENTER ST	W BROCCOLI ST	70	73	RESIDENTIAL	AC/AC	3524	SEAL CRACKS	\$ 1.10	\$ 3,875.91	\$ 374,258.89
2026	SUMMIT DR SE	SE PARKWOOD DR	SE TERRACE DR	70	79	RESIDENTIAL	AC/AC	3321	SLURRY SEAL	\$ 3.00	\$ 9,962.67	\$ 384,221.56
2026	SUNBERRY DR NW	DEAD END WEST OF ANDREA ST	NW TROOST ST	70	79	RESIDENTIAL	AC	3712	SLURRY SEAL	\$ 3.00	\$ 11,136.00	\$ 395,357.56
2026	THOMPSON ST SE	SE ROBERTS AVE	SE WAITE AVE	67	77	RESIDENTIAL	AC	1244	SLURRY SEAL	\$ 3.00	\$ 3,733.33	\$ 399,090.89
2026	UTAH DR NW	NW LUTH ST	NW KLINE ST	69	79	RESIDENTIAL	AC	2204	SLURRY SEAL	\$ 3.00	\$ 6,613.33	\$ 405,704.22
2026	VALLEY VIEW DR NW	NW KLINE ST	NW KEASEY ST	72	81	COLLECTOR	AC/PCC	2901	SLURRY OR CHIP SEAL	\$ 3.00	\$ 8,704.00	\$ 414,408.22
2026	WAITE AVE SE	SE STEPHENS ST	SE JACKSON ST	68	78	RESIDENTIAL	AC	1312	SLURRY SEAL	\$ 3.00	\$ 3,936.00	\$ 418,344.22
2026	WARREN CT W	W OLD MELROSE RD	DEAD END NORTH	69	79	RESIDENTIAL	AC	666	SLURRY SEAL	\$ 3.00	\$ 1,998.00	\$ 420,342.22
2026	WASHINGTON AVE SE	SE CHADWICK ST	END OF CURB	70	79	RESIDENTIAL	AC/AC	1357	SLURRY SEAL	\$ 3.00	\$ 4,069.67	\$ 424,411.89
2026	WOODWARD AVE SE	SE PINE ST	SE STEPHENS ST	67	77	RESIDENTIAL	AC	1098	SLURRY SEAL	\$ 3.00	\$ 3,293.33	\$ 427,705.22

City of Roseburg
Five Year Pavement Maintenance Plan
Rehabilitation Project List
2021-2026

Project Year	Street Name	Beginning	Ending	PCI Untreated	PCI Treated	Roadway Classification	Existing Street Surface Type	Treatment Area (SY)	Suggested Treatment Method	Treatment Cost (\$/SY)	Estimated Construction Cost	Annual Cumulative Construction Cost
2021	GARDEN VALLEY BLVD NE	ROCKY RIDGE DR	NE LINCOLN ST/NE JUNKER AVE	64	100	COLLECTOR	AC	1,626	2 INCH GRIND AND INLAY	\$ 27.60	\$ 44,865.33	\$ 44,865.33
2021	LINCOLN ST NE	NE JUNKER AVE/ NE GARDEN VALL	100 FT W. OF STEELE CT	70	100	COLLECTOR	AC	2,546	2 INCH GRIND AND INLAY	\$ 27.60	\$ 70,269.60	\$ 115,134.93
2021	LINCOLN ST NE	100 FT W. OF STEELE CT	NW BEULAH DR	63	100	COLLECTOR	AC	6,459	2 INCH GRIND AND INLAY	\$ 27.60	\$ 178,256.13	\$ 293,391.07
2021	STEWART PKWY NW	NORTH END OF BRIDGE	175 FT N.OF STEWART PARK DR	51	100	ARTERIAL	AC/AC	2,407	2 INCH GRIND AND INLAY	\$ 27.60	\$ 66,442.40	\$ 359,833.47
2021	STEWART PKWY NW	175 FT N. OF STEWART PARK DR	450' S. OF HARVEY AVE	67	100	ARTERIAL	AC/AC	4,242	2 INCH GRIND AND INLAY	\$ 27.60	\$ 117,085.33	\$ 476,918.80
2022	STEPHENS ST NE	HUNTLEY ST	NE GARDEN VALLEY BLVD	67	100	ARTERIAL	AC/AC	11,749	2-3" GRIND AND INLAY	\$ 30.80	\$ 361,865.78	\$ 361,865.78
2022	STEPHENS ST NE	NE GARDEN VALLEY BLVD	NE ALAMEDA AVE	77	100	ARTERIAL	AC/AC	11,978	2-3" GRIND AND INLAY	\$ 30.80	\$ 368,915.56	\$ 730,781.33
2023	STEPHENS ST NE	640 FT N. OF DIAMOND LAKE BLVD	HUNTLEY ST	65	100	ARTERIAL	AC/AC	22,969	2-3" GRIND AND INLAY	\$ 30.80	\$ 707,441.78	\$ 707,441.78
2024	STEPHENS ST NE	NE EDENBOWER BLVD	ISABELL AVE	59	100	ARTERIAL	AC/AC	12,568	2-3" GRIND AND INLAY	\$ 30.80	\$ 387,101.24	\$ 387,101.24
2024	STEPHENS ST NE	KELLER RD	200' N/O MARY ANN LN	65	100	ARTERIAL	AC/AC	3,629	2-3" GRIND AND INLAY	\$ 30.80	\$ 111,769.78	\$ 498,871.02
2024	STEPHENS ST NE	ISABELL AVE	KELLER RD	60	100	ARTERIAL	AC/AC	14,311	2-3" GRIND AND INLAY (HALF STREET)	\$ 15.40	\$ 220,391.11	\$ 719,262.13
2025	STEWART PKWY NE	NE AIRPORT RD	NE STEPHENS ST	66	100	ARTERIAL	AC/AC	6,695	2 INCH GRIND AND INLAY	\$ 27.60	\$ 184,791.20	\$ 184,791.20
2025	STEWART PKWY NE	NW FAIRMOUNT ST	NE AIRPORT RD	64	100	ARTERIAL	AC	1,966	2 INCH GRIND AND INLAY	\$ 27.60	\$ 54,249.33	\$ 239,040.53
2025	STEWART PKWY NW	442 FT N. OF GARDEN VALLEY BLV	NW RENANN AVE	62	100	ARTERIAL	AC/AC	14,571	2-3" GRIND AND INLAY	\$ 30.80	\$ 448,797.07	\$ 687,837.60
2026	STEPHENS ST SE	BEG OF DIVIDED HWY (ONE WAY)	W BURKE AVE	65	100	ARTERIAL	AC/PCC	4,620	2 INCH OVERLAY	\$ 27.60	\$ 127,512.00	\$ 127,512.00
2026	STEPHENS ST SE	SE LANE AVE	SE OAK AVE	65	100	ARTERIAL	AC/PCC	3,083	2 INCH OVERLAY	\$ 27.60	\$ 85,100.00	\$ 212,612.00
2026	STEPHENS ST SE	W BURKE AVE	SE LANE AVE	64	100	ARTERIAL	AC/PCC	10,696	2 INCH OVERLAY	\$ 27.60	\$ 295,209.60	\$ 507,821.60
2026	STEPHENS ST SE	CITY LIMITS SOUTH	BEG OF DIVIDED HWY (ONE WAY)	64	100	ARTERIAL	AC/AC	6,850	2 INCH GRIND AND INLAY	\$ 27.60	\$ 189,060.00	\$ 696,881.60

City of Roseburg
Five Year Pavement Maintenance Plan
ADA Ramp Improvements Project List
2021-2026

Curb Ramp Project Year	Roadway Rehab Project Year	Street Name	Beginning	End	Treatment	Road Type	Annual Cumulative Construction Cost*	Name
2021	2022	STEPHENS ST NE	HUNTLEY ST	NE GARDEN VALLEY BLVD	2-3" GRIND AND INLAY	ARTERIAL	\$ 12,300.00	CR 680
2021	2022	STEPHENS ST NE	HUNTLEY ST	NE GARDEN VALLEY BLVD	2-3" GRIND AND INLAY	ARTERIAL	\$ 24,600.00	CR 678
2021	2022	STEPHENS ST NE	HUNTLEY ST	NE GARDEN VALLEY BLVD	2-3" GRIND AND INLAY	ARTERIAL	\$ 36,900.00	CR 679
2021	2022	STEPHENS ST NE	HUNTLEY ST	NE GARDEN VALLEY BLVD	2-3" GRIND AND INLAY	ARTERIAL	\$ 49,200.00	CR 915
2021	2022	STEPHENS ST NE	HUNTLEY ST	NE GARDEN VALLEY BLVD	2-3" GRIND AND INLAY	ARTERIAL	\$ 61,500.00	CR 642
2021	2022	STEPHENS ST NE	HUNTLEY ST	NE GARDEN VALLEY BLVD	2-3" GRIND AND INLAY	ARTERIAL	\$ 73,800.00	CR 84
2021	2022	STEPHENS ST NE	HUNTLEY ST	NE GARDEN VALLEY BLVD	2-3" GRIND AND INLAY	ARTERIAL	\$ 86,100.00	CR 85
2021	2022	STEPHENS ST NE	HUNTLEY ST	NE GARDEN VALLEY BLVD	2-3" GRIND AND INLAY	ARTERIAL	\$ 98,400.00	CR 86
2021	2022	STEPHENS ST NE	HUNTLEY ST	NE GARDEN VALLEY BLVD	2-3" GRIND AND INLAY	ARTERIAL	\$ 110,700.00	CR 644
2021	2022	STEPHENS ST NE	HUNTLEY ST	NE GARDEN VALLEY BLVD	2-3" GRIND AND INLAY	ARTERIAL	\$ 123,000.00	CR 643
2021	2022	STEPHENS ST NE	HUNTLEY ST	NE GARDEN VALLEY BLVD	2-3" GRIND AND INLAY	ARTERIAL	\$ 135,300.00	CR 520
2021	2022	STEPHENS ST NE	HUNTLEY ST	NE GARDEN VALLEY BLVD	2-3" GRIND AND INLAY	ARTERIAL	\$ 147,600.00	CR 564
2021	2022	STEPHENS ST NE	HUNTLEY ST	NE GARDEN VALLEY BLVD	2-3" GRIND AND INLAY	ARTERIAL	\$ 159,900.00	CR 565
2021	2022	STEPHENS ST NE	HUNTLEY ST	NE GARDEN VALLEY BLVD	2-3" GRIND AND INLAY	ARTERIAL	\$ 172,200.00	CR 788
2021	2022	STEPHENS ST NE	HUNTLEY ST	NE GARDEN VALLEY BLVD	2-3" GRIND AND INLAY	ARTERIAL	\$ 184,500.00	CR 787
2021	2022	STEPHENS ST NE	NE GARDEN VALLEY BLVD	NE ALAMEDA AVE	2-3" GRIND AND INLAY	ARTERIAL	\$ 196,800.00	CR 674
2021	2022	STEPHENS ST NE	NE GARDEN VALLEY BLVD	NE ALAMEDA AVE	2-3" GRIND AND INLAY	ARTERIAL	\$ 209,100.00	CR 676
2021	2022	STEPHENS ST NE	NE GARDEN VALLEY BLVD	NE ALAMEDA AVE	2-3" GRIND AND INLAY	ARTERIAL	\$ 221,400.00	CR 675
2021	2022	STEPHENS ST NE	NE GARDEN VALLEY BLVD	NE ALAMEDA AVE	2-3" GRIND AND INLAY	ARTERIAL	\$ 233,700.00	CR 677
2021	2022	STEPHENS ST NE	NE GARDEN VALLEY BLVD	NE ALAMEDA AVE	2-3" GRIND AND INLAY	ARTERIAL	\$ 246,000.00	CR 638
2021	2022	STEPHENS ST NE	NE GARDEN VALLEY BLVD	NE ALAMEDA AVE	2-3" GRIND AND INLAY	ARTERIAL	\$ 258,300.00	CR 639
2021	2022	STEPHENS ST NE	NE GARDEN VALLEY BLVD	NE ALAMEDA AVE	2-3" GRIND AND INLAY	ARTERIAL	\$ 270,600.00	CR 641
2021	2022	STEPHENS ST NE	NE GARDEN VALLEY BLVD	NE ALAMEDA AVE	2-3" GRIND AND INLAY	ARTERIAL	\$ 282,900.00	CR 640
2022	2023	STEPHENS ST NE	640 FT N. OF DIAMOND LAKE BLVD	HUNTLEY ST	2-3" GRIND AND INLAY	ARTERIAL	\$ 12,300.00	CR 681
2022	2023	STEPHENS ST NE	640 FT N. OF DIAMOND LAKE BLVD	HUNTLEY ST	2-3" GRIND AND INLAY	ARTERIAL	\$ 24,600.00	CR 682
2022	2023	STEPHENS ST NE	640 FT N. OF DIAMOND LAKE BLVD	HUNTLEY ST	2-3" GRIND AND INLAY	ARTERIAL	\$ 36,900.00	CR 87
2022	2023	STEPHENS ST NE	640 FT N. OF DIAMOND LAKE BLVD	HUNTLEY ST	2-3" GRIND AND INLAY	ARTERIAL	\$ 49,200.00	CR 88
2022	2023	STEPHENS ST NE	640 FT N. OF DIAMOND LAKE BLVD	HUNTLEY ST	2-3" GRIND AND INLAY	ARTERIAL	\$ 61,500.00	CR 683
2022	2023	STEPHENS ST NE	640 FT N. OF DIAMOND LAKE BLVD	HUNTLEY ST	2-3" GRIND AND INLAY	ARTERIAL	\$ 73,800.00	CR 89
2022	2023	STEPHENS ST NE	640 FT N. OF DIAMOND LAKE BLVD	HUNTLEY ST	2-3" GRIND AND INLAY	ARTERIAL	\$ 86,100.00	CR 686
2022	2023	STEPHENS ST NE	640 FT N. OF DIAMOND LAKE BLVD	HUNTLEY ST	2-3" GRIND AND INLAY	ARTERIAL	\$ 98,400.00	CR 647
2022	2023	STEPHENS ST NE	640 FT N. OF DIAMOND LAKE BLVD	HUNTLEY ST	2-3" GRIND AND INLAY	ARTERIAL	\$ 110,700.00	CR 646
2022	2023	STEPHENS ST NE	640 FT N. OF DIAMOND LAKE BLVD	HUNTLEY ST	2-3" GRIND AND INLAY	ARTERIAL	\$ 123,000.00	CR 687
2022	2023	STEPHENS ST NE	640 FT N. OF DIAMOND LAKE BLVD	HUNTLEY ST	2-3" GRIND AND INLAY	ARTERIAL	\$ 135,300.00	CR 688
2022	2023	STEPHENS ST NE	640 FT N. OF DIAMOND LAKE BLVD	HUNTLEY ST	2-3" GRIND AND INLAY	ARTERIAL	\$ 147,600.00	CR 648
2022	2023	STEPHENS ST NE	640 FT N. OF DIAMOND LAKE BLVD	HUNTLEY ST	2-3" GRIND AND INLAY	ARTERIAL	\$ 159,900.00	CR 649
2023	2024	STEPHENS ST NE	NE EDENBOWER BLVD	ISABELL AVE	2-3" GRIND AND INLAY	ARTERIAL	\$ 12,300.00	CR 481
2023	2026	STEPHENS ST SE	SE LANE AVE	SE OAK AVE	2 INCH OVERLAY	ARTERIAL	\$ 24,600.00	CR 267
2023	2026	STEPHENS ST SE	SE LANE AVE	SE OAK AVE	2 INCH OVERLAY	ARTERIAL	\$ 36,900.00	CR 161
2023	2026	STEPHENS ST SE	SE LANE AVE	SE OAK AVE	2 INCH OVERLAY	ARTERIAL	\$ 49,200.00	CR 268
2023	2026	STEPHENS ST SE	SE LANE AVE	SE OAK AVE	2 INCH OVERLAY	ARTERIAL	\$ 61,500.00	CR 269
2023	2026	STEPHENS ST SE	SE LANE AVE	SE OAK AVE	2 INCH OVERLAY	ARTERIAL	\$ 73,800.00	CR 162
2023	2026	STEPHENS ST SE	SE LANE AVE	SE OAK AVE	2 INCH OVERLAY	ARTERIAL	\$ 86,100.00	CR 163
2023	2026	STEPHENS ST SE	SE LANE AVE	SE OAK AVE	2 INCH OVERLAY	ARTERIAL	\$ 98,400.00	CR 165
2023	2026	STEPHENS ST SE	SE LANE AVE	SE OAK AVE	2 INCH OVERLAY	ARTERIAL	\$ 110,700.00	CR 164
2023	2025	STEWART PKWY NE	NE AIRPORT RD	NE STEPHENS ST	2 INCH GRIND AND INLAY	ARTERIAL	\$ 123,000.00	CR 198
2023	2025	STEWART PKWY NE	NE AIRPORT RD	NE STEPHENS ST	2 INCH GRIND AND INLAY	ARTERIAL	\$ 135,300.00	CR 285
2023	2025	STEWART PKWY NE	NE AIRPORT RD	NE STEPHENS ST	2 INCH GRIND AND INLAY	ARTERIAL	\$ 147,600.00	CR 199
2023	2025	STEWART PKWY NE	NE AIRPORT RD	NE STEPHENS ST	2 INCH GRIND AND INLAY	ARTERIAL	\$ 159,900.00	CR 286
2023	2025	STEWART PKWY NE	NE AIRPORT RD	NE STEPHENS ST	2 INCH GRIND AND INLAY	ARTERIAL	\$ 172,200.00	CR 828
2023	2025	STEWART PKWY NE	NE AIRPORT RD	NE STEPHENS ST	2 INCH GRIND AND INLAY	ARTERIAL	\$ 184,500.00	CR 827
2023	2025	STEWART PKWY NE	NE AIRPORT RD	NE STEPHENS ST	2 INCH GRIND AND INLAY	ARTERIAL	\$ 196,800.00	CR 283
2024	2025	STEWART PKWY NE	NW FAIRMOUNT ST	NE AIRPORT RD	2 INCH GRIND AND INLAY	ARTERIAL	\$ 12,300.00	CR 200
2024	2025	STEWART PKWY NE	NW FAIRMOUNT ST	NE AIRPORT RD	2 INCH GRIND AND INLAY	ARTERIAL	\$ 24,600.00	CR 197
2024	2025	STEWART PKWY NE	NW FAIRMOUNT ST	NE AIRPORT RD	2 INCH GRIND AND INLAY	ARTERIAL	\$ 36,900.00	CR 284
2024	2025	STEWART PKWY NW	442 FT N. OF GARDEN VALLEY BLV	NW RENANN AVE	2-3" GRIND AND INLAY	ARTERIAL	\$ 49,200.00	CR 398
2024	2025	STEWART PKWY NW	442 FT N. OF GARDEN VALLEY BLV	NW RENANN AVE	2-3" GRIND AND INLAY	ARTERIAL	\$ 61,500.00	CR 311
2024	2025	STEWART PKWY NW	442 FT N. OF GARDEN VALLEY BLV	NW RENANN AVE	2-3" GRIND AND INLAY	ARTERIAL	\$ 73,800.00	CR 841
2024	2025	STEWART PKWY NW	442 FT N. OF GARDEN VALLEY BLV	NW RENANN AVE	2-3" GRIND AND INLAY	ARTERIAL	\$ 86,100.00	CR 842

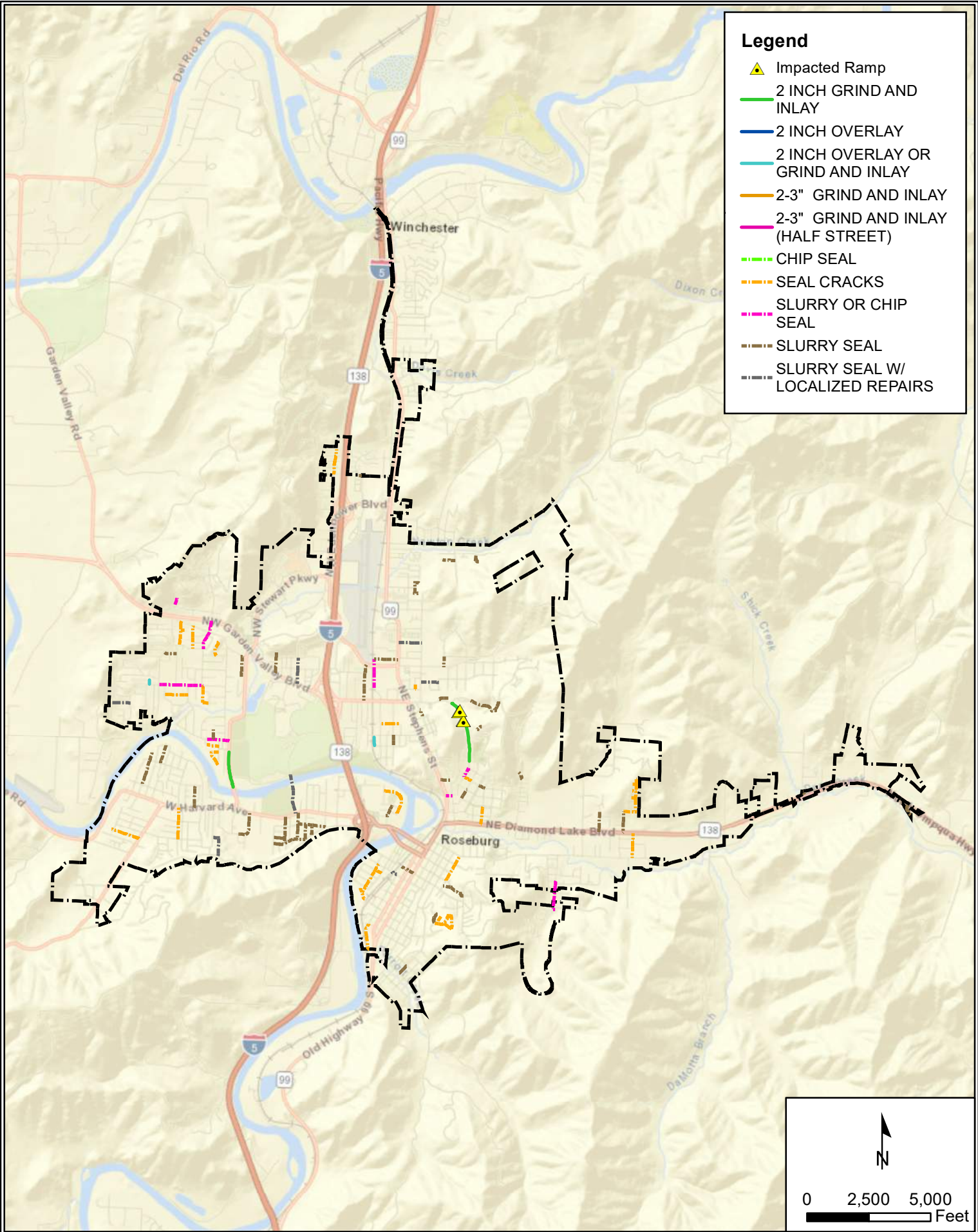
*Assumes curb ramp cost of \$12,300 per curb ramp

City of Roseburg
Five Year Pavement Maintenance Plan
ADA Ramp Improvements Project List
2021-2026

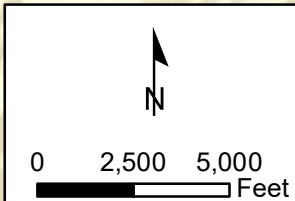
2024	2025	STEWART PKWY NW	442 FT N. OF GARDEN VALLEY BLV	NW RENANN AVE	2-3" GRIND AND INLAY	ARTERIAL	\$ 98,400.00	CR_397
2024	2025	STEWART PKWY NW	442 FT N. OF GARDEN VALLEY BLV	NW RENANN AVE	2-3" GRIND AND INLAY	ARTERIAL	\$ 110,700.00	CR_396
2024	2025	STEWART PKWY NW	442 FT N. OF GARDEN VALLEY BLV	NW RENANN AVE	2-3" GRIND AND INLAY	ARTERIAL	\$ 123,000.00	CR_407
2024	2025	STEWART PKWY NW	442 FT N. OF GARDEN VALLEY BLV	NW RENANN AVE	2-3" GRIND AND INLAY	ARTERIAL	\$ 135,300.00	CR_406
2024	2025	STEWART PKWY NW	442 FT N. OF GARDEN VALLEY BLV	NW RENANN AVE	2-3" GRIND AND INLAY	ARTERIAL	\$ 147,600.00	CR_317
2024	2025	STEWART PKWY NW	442 FT N. OF GARDEN VALLEY BLV	NW RENANN AVE	2-3" GRIND AND INLAY	ARTERIAL	\$ 159,900.00	CR_404
2024	2025	STEWART PKWY NW	442 FT N. OF GARDEN VALLEY BLV	NW RENANN AVE	2-3" GRIND AND INLAY	ARTERIAL	\$ 172,200.00	CR_318
2024	2025	STEWART PKWY NW	442 FT N. OF GARDEN VALLEY BLV	NW RENANN AVE	2-3" GRIND AND INLAY	ARTERIAL	\$ 184,500.00	CR_405
2024	2025	STEWART PKWY NW	442 FT N. OF GARDEN VALLEY BLV	NW RENANN AVE	2-3" GRIND AND INLAY	ARTERIAL	\$ 196,800.00	CR_395
2024	2025	STEWART PKWY NW	442 FT N. OF GARDEN VALLEY BLV	NW RENANN AVE	2-3" GRIND AND INLAY	ARTERIAL	\$ 209,100.00	CR_757
2024	2025	STEWART PKWY NW	442 FT N. OF GARDEN VALLEY BLV	NW RENANN AVE	2-3" GRIND AND INLAY	ARTERIAL	\$ 221,400.00	CR_303
2024	2025	STEWART PKWY NW	442 FT N. OF GARDEN VALLEY BLV	NW RENANN AVE	2-3" GRIND AND INLAY	ARTERIAL	\$ 233,700.00	CR_319
2024	2025	STEWART PKWY NW	442 FT N. OF GARDEN VALLEY BLV	NW RENANN AVE	2-3" GRIND AND INLAY	ARTERIAL	\$ 246,000.00	CR_320
2024	2025	STEWART PKWY NW	442 FT N. OF GARDEN VALLEY BLV	NW RENANN AVE	2-3" GRIND AND INLAY	ARTERIAL	\$ 258,300.00	CR_212
2024	2025	STEWART PKWY NW	442 FT N. OF GARDEN VALLEY BLV	NW RENANN AVE	2-3" GRIND AND INLAY	ARTERIAL	\$ 270,600.00	CR_211
2025	2026	STEPHENS ST SE	BEG OF DIVIDED HWY (ONE WAY)	W BURKE AVE	2 INCH OVERLAY	ARTERIAL	\$ 12,300.00	CR_754
2025	2026	STEPHENS ST SE	BEG OF DIVIDED HWY (ONE WAY)	W BURKE AVE	2 INCH OVERLAY	ARTERIAL	\$ 24,600.00	CR_144
2025	2026	STEPHENS ST SE	BEG OF DIVIDED HWY (ONE WAY)	W BURKE AVE	2 INCH OVERLAY	ARTERIAL	\$ 36,900.00	CR_251
2025	2026	STEPHENS ST SE	BEG OF DIVIDED HWY (ONE WAY)	W BURKE AVE	2 INCH OVERLAY	ARTERIAL	\$ 49,200.00	CR_145
2025	2026	STEPHENS ST SE	BEG OF DIVIDED HWY (ONE WAY)	W BURKE AVE	2 INCH OVERLAY	ARTERIAL	\$ 61,500.00	CR_252
2025	2026	STEPHENS ST SE	BEG OF DIVIDED HWY (ONE WAY)	W BURKE AVE	2 INCH OVERLAY	ARTERIAL	\$ 73,800.00	CR_146
2025	2026	STEPHENS ST SE	BEG OF DIVIDED HWY (ONE WAY)	W BURKE AVE	2 INCH OVERLAY	ARTERIAL	\$ 86,100.00	CR_253
2025	2026	STEPHENS ST SE	BEG OF DIVIDED HWY (ONE WAY)	W BURKE AVE	2 INCH OVERLAY	ARTERIAL	\$ 98,400.00	CR_254
2025	2026	STEPHENS ST SE	BEG OF DIVIDED HWY (ONE WAY)	W BURKE AVE	2 INCH OVERLAY	ARTERIAL	\$ 110,700.00	CR_147
2025	2026	STEPHENS ST SE	BEG OF DIVIDED HWY (ONE WAY)	W BURKE AVE	2 INCH OVERLAY	ARTERIAL	\$ 123,000.00	CR_148
2025	2026	STEPHENS ST SE	BEG OF DIVIDED HWY (ONE WAY)	W BURKE AVE	2 INCH OVERLAY	ARTERIAL	\$ 135,300.00	CR_149
2025	2026	STEPHENS ST SE	W BURKE AVE	SE LANE AVE	2 INCH OVERLAY	ARTERIAL	\$ 147,600.00	CR_255
2025	2026	STEPHENS ST SE	W BURKE AVE	SE LANE AVE	2 INCH OVERLAY	ARTERIAL	\$ 159,900.00	CR_258
2025	2026	STEPHENS ST SE	W BURKE AVE	SE LANE AVE	2 INCH OVERLAY	ARTERIAL	\$ 172,200.00	CR_152
2025	2026	STEPHENS ST SE	W BURKE AVE	SE LANE AVE	2 INCH OVERLAY	ARTERIAL	\$ 184,500.00	CR_153
2025	2026	STEPHENS ST SE	W BURKE AVE	SE LANE AVE	2 INCH OVERLAY	ARTERIAL	\$ 196,800.00	CR_154
2025	2026	STEPHENS ST SE	W BURKE AVE	SE LANE AVE	2 INCH OVERLAY	ARTERIAL	\$ 209,100.00	CR_825
2025	2026	STEPHENS ST SE	W BURKE AVE	SE LANE AVE	2 INCH OVERLAY	ARTERIAL	\$ 221,400.00	CR_261
2025	2026	STEPHENS ST SE	W BURKE AVE	SE LANE AVE	2 INCH OVERLAY	ARTERIAL	\$ 233,700.00	CR_155
2025	2026	STEPHENS ST SE	W BURKE AVE	SE LANE AVE	2 INCH OVERLAY	ARTERIAL	\$ 246,000.00	CR_262
2025	2026	STEPHENS ST SE	W BURKE AVE	SE LANE AVE	2 INCH OVERLAY	ARTERIAL	\$ 258,300.00	CR_263
2025	2026	STEPHENS ST SE	W BURKE AVE	SE LANE AVE	2 INCH OVERLAY	ARTERIAL	\$ 270,600.00	CR_156
2025	2026	STEPHENS ST SE	W BURKE AVE	SE LANE AVE	2 INCH OVERLAY	ARTERIAL	\$ 282,900.00	CR_826
2025	2026	STEPHENS ST SE	W BURKE AVE	SE LANE AVE	2 INCH OVERLAY	ARTERIAL	\$ 295,200.00	CR_157
2025	2026	STEPHENS ST SE	W BURKE AVE	SE LANE AVE	2 INCH OVERLAY	ARTERIAL	\$ 307,500.00	CR_57
2025	2026	STEPHENS ST SE	W BURKE AVE	SE LANE AVE	2 INCH OVERLAY	ARTERIAL	\$ 319,800.00	CR_50
2025	2026	STEPHENS ST SE	W BURKE AVE	SE LANE AVE	2 INCH OVERLAY	ARTERIAL	\$ 332,100.00	CR_264
2025	2026	STEPHENS ST SE	W BURKE AVE	SE LANE AVE	2 INCH OVERLAY	ARTERIAL	\$ 344,400.00	CR_158
2025	2026	STEPHENS ST SE	W BURKE AVE	SE LANE AVE	2 INCH OVERLAY	ARTERIAL	\$ 356,700.00	CR_266
2025	2026	STEPHENS ST SE	W BURKE AVE	SE LANE AVE	2 INCH OVERLAY	ARTERIAL	\$ 369,000.00	CR_160
2026	2027	GARDEN VALLEY BLVD NW	NW MULHOLLAND DR	100 FT W. OF NW PARK ST	2 INCH GRIND AND INLAY	ARTERIAL	\$ 12,300.00	CR_870
2026	2027	GARDEN VALLEY BLVD NW	NW MULHOLLAND DR	100 FT W. OF NW PARK ST	2 INCH GRIND AND INLAY	ARTERIAL	\$ 24,600.00	CR_846
2026	2027	GARDEN VALLEY BLVD NW	NW MULHOLLAND DR	100 FT W. OF NW PARK ST	2 INCH GRIND AND INLAY	ARTERIAL	\$ 36,900.00	CR_795
2026	2027	GARDEN VALLEY BLVD NW	NW MULHOLLAND DR	100 FT W. OF NW PARK ST	2 INCH GRIND AND INLAY	ARTERIAL	\$ 49,200.00	CR_802
2026	2027	GARDEN VALLEY BLVD NW	NW MULHOLLAND DR	100 FT W. OF NW PARK ST	2 INCH GRIND AND INLAY	ARTERIAL	\$ 61,500.00	CR_808
2026	2027	GARDEN VALLEY BLVD NW	NW MULHOLLAND DR	100 FT W. OF NW PARK ST	2 INCH GRIND AND INLAY	ARTERIAL	\$ 73,800.00	CR_796
2026	2027	GARDEN VALLEY BLVD NW	NW MULHOLLAND DR	100 FT W. OF NW PARK ST	2 INCH GRIND AND INLAY	ARTERIAL	\$ 86,100.00	CR_806
2026	2027	GARDEN VALLEY BLVD NW	NW MULHOLLAND DR	100 FT W. OF NW PARK ST	2 INCH GRIND AND INLAY	ARTERIAL	\$ 98,400.00	CR_801
2026	2027	GARDEN VALLEY BLVD NW	NW MULHOLLAND DR	100 FT W. OF NW PARK ST	2 INCH GRIND AND INLAY	ARTERIAL	\$ 110,700.00	CR_800
2026	2027	GARDEN VALLEY BLVD NW	NW MULHOLLAND DR	100 FT W. OF NW PARK ST	2 INCH GRIND AND INLAY	ARTERIAL	\$ 123,000.00	CR_799
2026	2027	GARDEN VALLEY BLVD NW	NW MULHOLLAND DR	100 FT W. OF NW PARK ST	2 INCH GRIND AND INLAY	ARTERIAL	\$ 135,300.00	CR_798
2026	2027	GARDEN VALLEY BLVD NW	NW MULHOLLAND DR	100 FT W. OF NW PARK ST	2 INCH GRIND AND INLAY	ARTERIAL	\$ 147,600.00	CR_797
2026	2027	WASHINGTON AVE SE	SE KANE ST	SE CHADWICK ST	2 INCH GRIND AND INLAY	ARTERIAL	\$ 159,900.00	CR_1031
2026	2027	WASHINGTON AVE SE	SE KANE ST	SE CHADWICK ST	2 INCH GRIND AND INLAY	ARTERIAL	\$ 172,200.00	CR_1030
2026	2027	WASHINGTON AVE SE	SE KANE ST	SE CHADWICK ST	2 INCH GRIND AND INLAY	ARTERIAL	\$ 184,500.00	CR_1357
2026	2027	WASHINGTON AVE SE	SE KANE ST	SE CHADWICK ST	2 INCH GRIND AND INLAY	ARTERIAL	\$ 196,800.00	CR_1620

*Assumes curb ramp cost of \$12,300 per curb ramp

Appendix F
20% PM Project List Maps

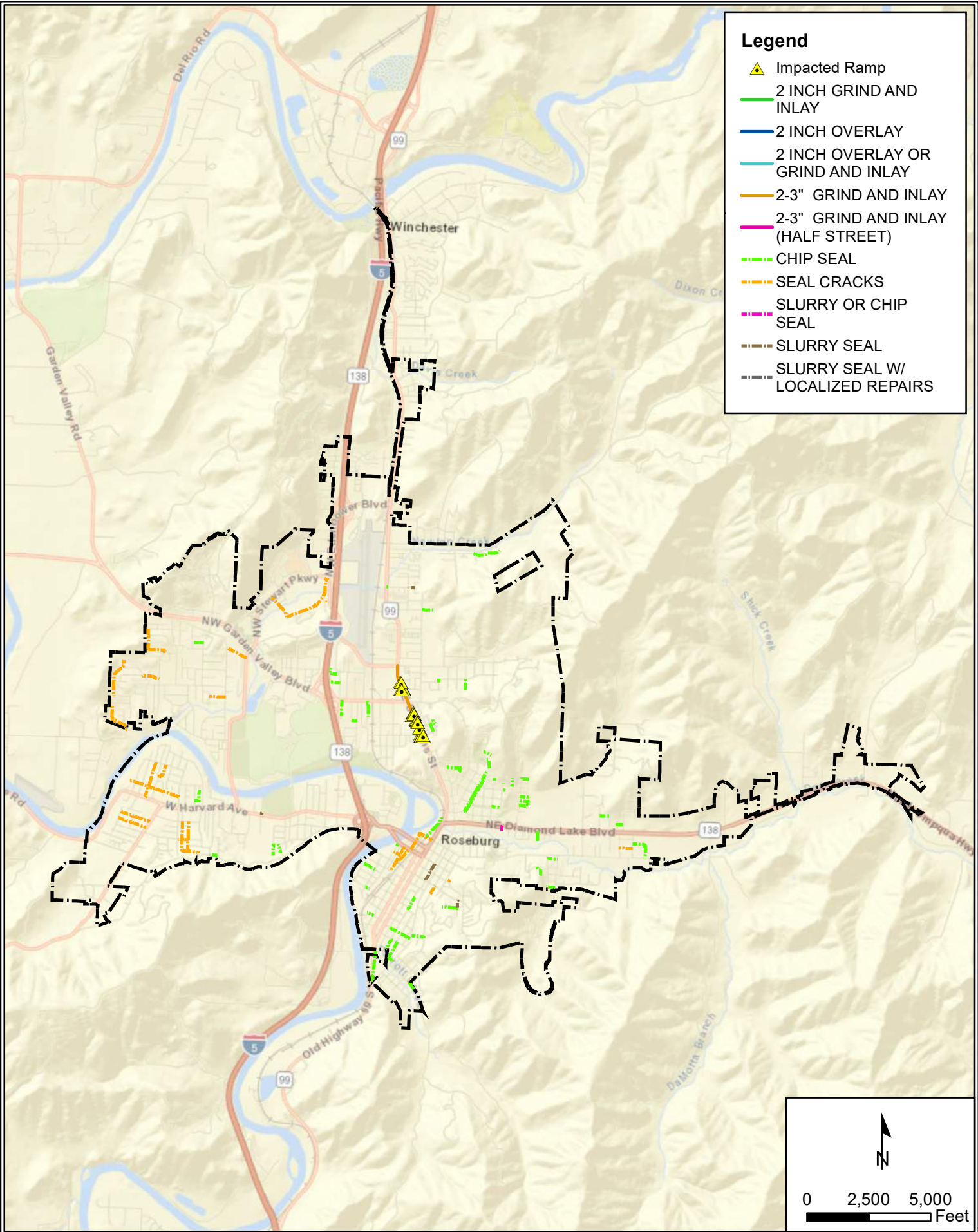


- Legend**
- Impacted Ramp
 - 2 INCH GRIND AND INLAY
 - 2 INCH OVERLAY
 - 2 INCH OVERLAY OR GRIND AND INLAY
 - 2-3" GRIND AND INLAY
 - 2-3" GRIND AND INLAY (HALF STREET)
 - CHIP SEAL
 - SEAL CRACKS
 - SLURRY OR CHIP SEAL
 - SLURRY SEAL
 - SLURRY SEAL W/ LOCALIZED REPAIRS

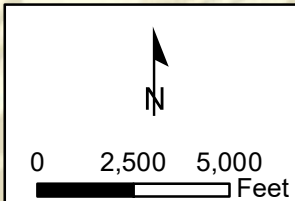


**CITY OF ROSEBURG PMP PLAN
2021 - ALL IMPROVEMENTS**



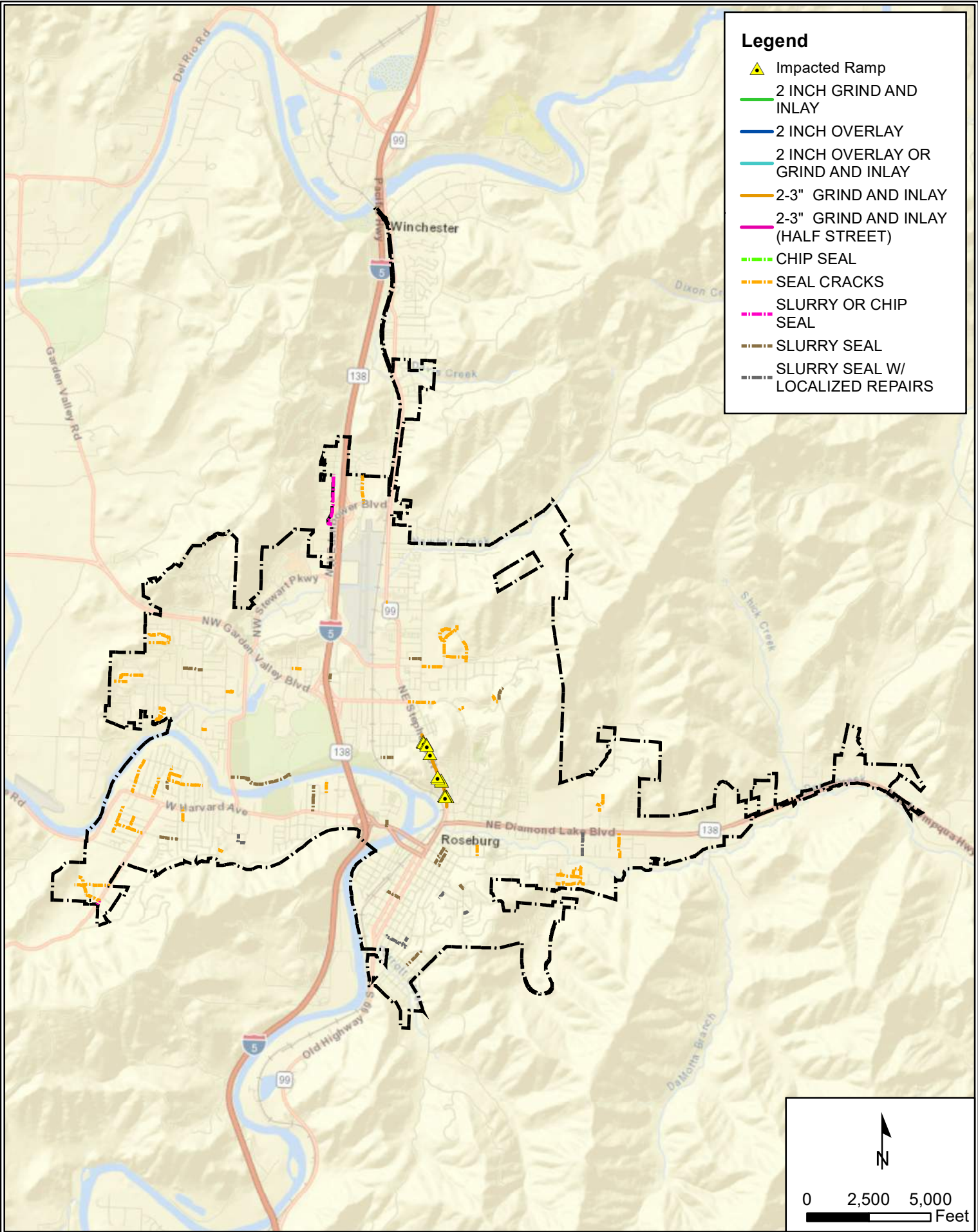


- Legend**
- Impacted Ramp
 - 2 INCH GRIND AND INLAY
 - 2 INCH OVERLAY
 - 2 INCH OVERLAY OR GRIND AND INLAY
 - 2-3" GRIND AND INLAY
 - 2-3" GRIND AND INLAY (HALF STREET)
 - CHIP SEAL
 - SEAL CRACKS
 - SLURRY OR CHIP SEAL
 - SLURRY SEAL
 - SLURRY SEAL W/ LOCALIZED REPAIRS

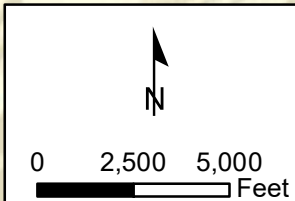


**CITY OF ROSEBURG PMP PLAN
2022 - ALL IMPROVEMENTS**



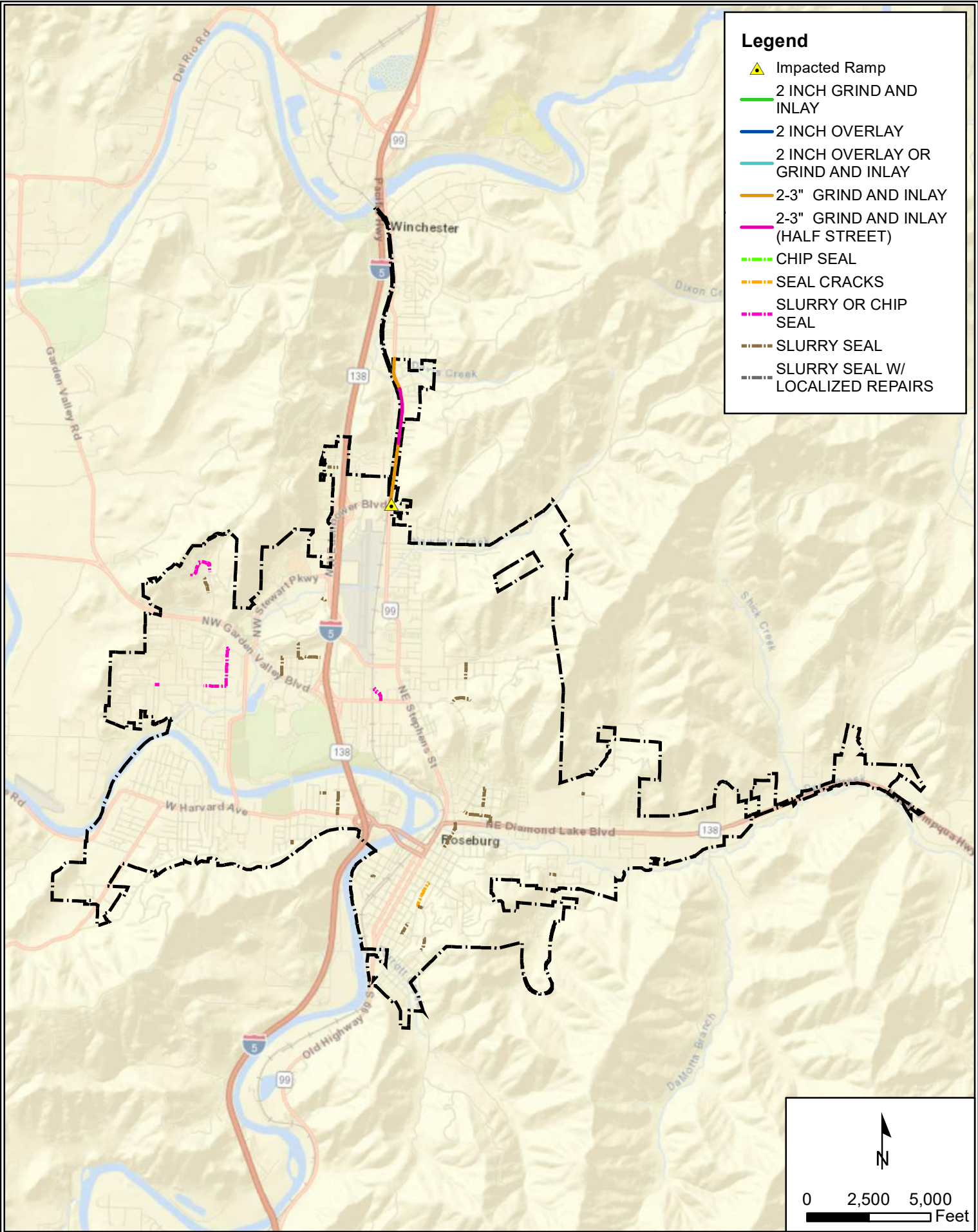


- Legend**
- ▲ Impacted Ramp
 - 2 INCH GRIND AND INLAY
 - 2 INCH OVERLAY
 - 2 INCH OVERLAY OR GRIND AND INLAY
 - 2-3" GRIND AND INLAY
 - 2-3" GRIND AND INLAY (HALF STREET)
 - - - CHIP SEAL
 - - - SEAL CRACKS
 - - - SLURRY OR CHIP SEAL
 - - - SLURRY SEAL
 - - - SLURRY SEAL W/ LOCALIZED REPAIRS

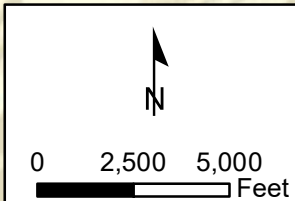


**CITY OF ROSEBURG PMP PLAN
2023 - ALL IMPROVEMENTS**



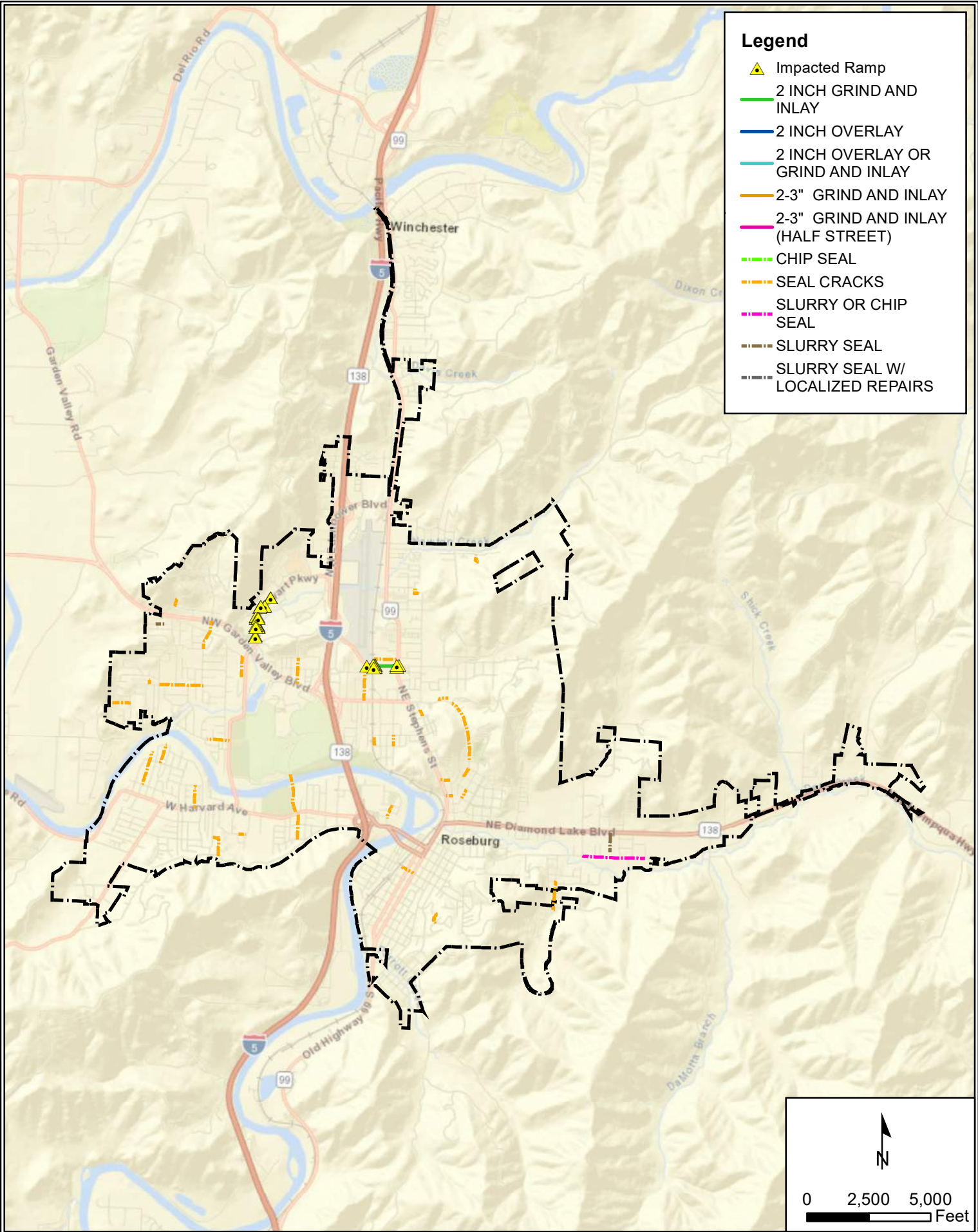


- Legend**
- ▲ Impacted Ramp
 - 2 INCH GRIND AND INLAY
 - 2 INCH OVERLAY
 - 2 INCH OVERLAY OR GRIND AND INLAY
 - 2-3" GRIND AND INLAY
 - 2-3" GRIND AND INLAY (HALF STREET)
 - - - CHIP SEAL
 - - - SEAL CRACKS
 - - - SLURRY OR CHIP SEAL
 - - - SLURRY SEAL
 - - - SLURRY SEAL W/ LOCALIZED REPAIRS

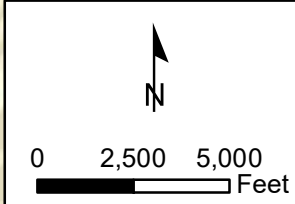


CITY OF ROSEBURG PMP PLAN
2024 - ALL IMPROVEMENTS



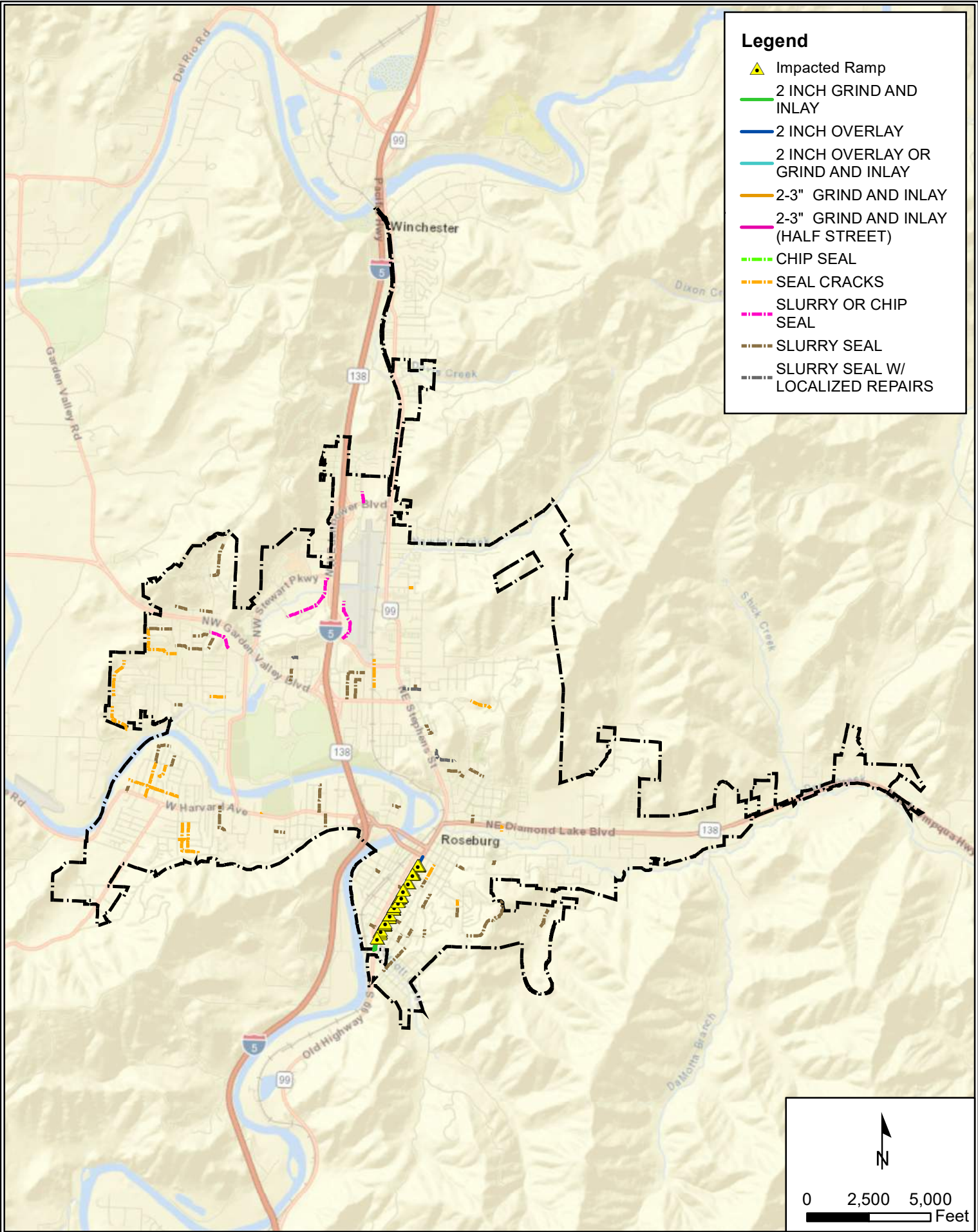


- Legend**
- Impacted Ramp
 - 2 INCH GRIND AND INLAY
 - 2 INCH OVERLAY
 - 2 INCH OVERLAY OR GRIND AND INLAY
 - 2-3" GRIND AND INLAY
 - 2-3" GRIND AND INLAY (HALF STREET)
 - CHIP SEAL
 - SEAL CRACKS
 - SLURRY OR CHIP SEAL
 - SLURRY SEAL
 - SLURRY SEAL W/ LOCALIZED REPAIRS














**CITY OF ROSEBURG PMP PLAN
2025 - ALL IMPROVEMENTS**





Legend

-  Impacted Ramp
-  2 INCH GRIND AND INLAY
-  2 INCH OVERLAY
-  2 INCH OVERLAY OR GRIND AND INLAY
-  2-3" GRIND AND INLAY
-  2-3" GRIND AND INLAY (HALF STREET)
-  CHIP SEAL
-  SEAL CRACKS
-  SLURRY OR CHIP SEAL
-  SLURRY SEAL
-  SLURRY SEAL W/ LOCALIZED REPAIRS

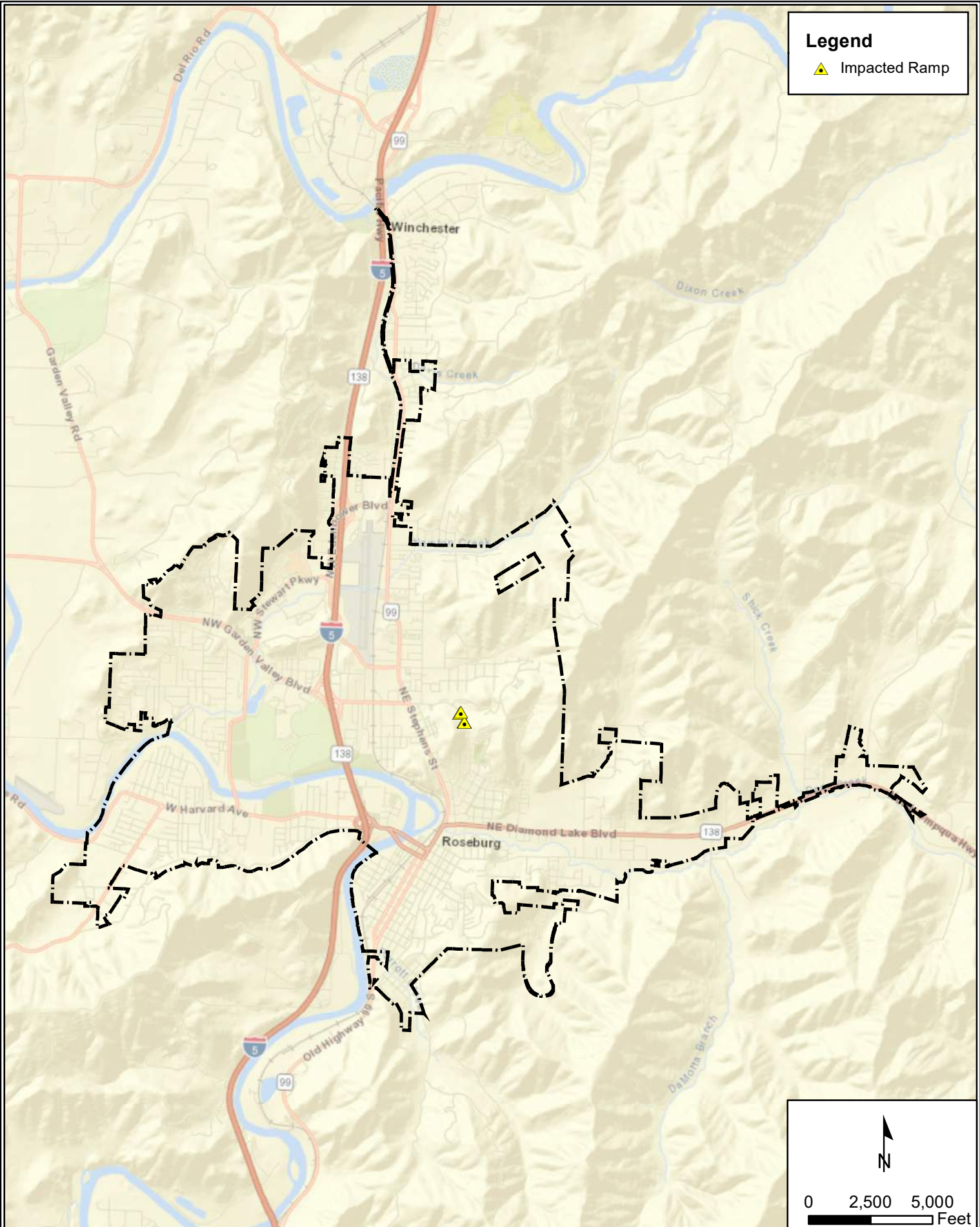


**CITY OF ROSEBURG PMP PLAN
2026 - ALL IMPROVEMENTS**



Legend

▲ Impacted Ramp

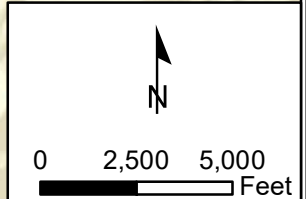
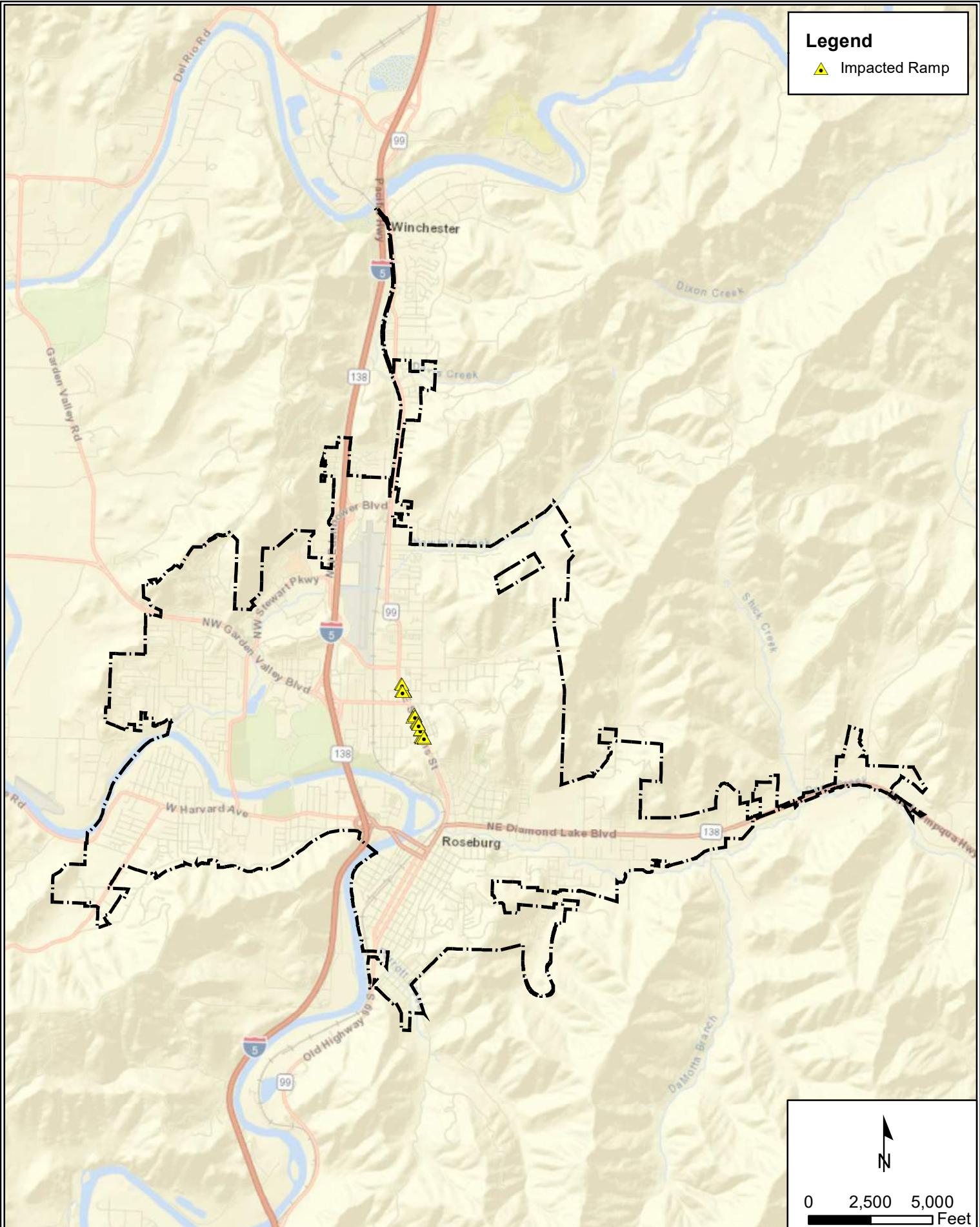


**CITY OF ROSEBURG PMP PLAN
2021 - IMPACTED RAMPS**



Legend

▲ Impacted Ramp

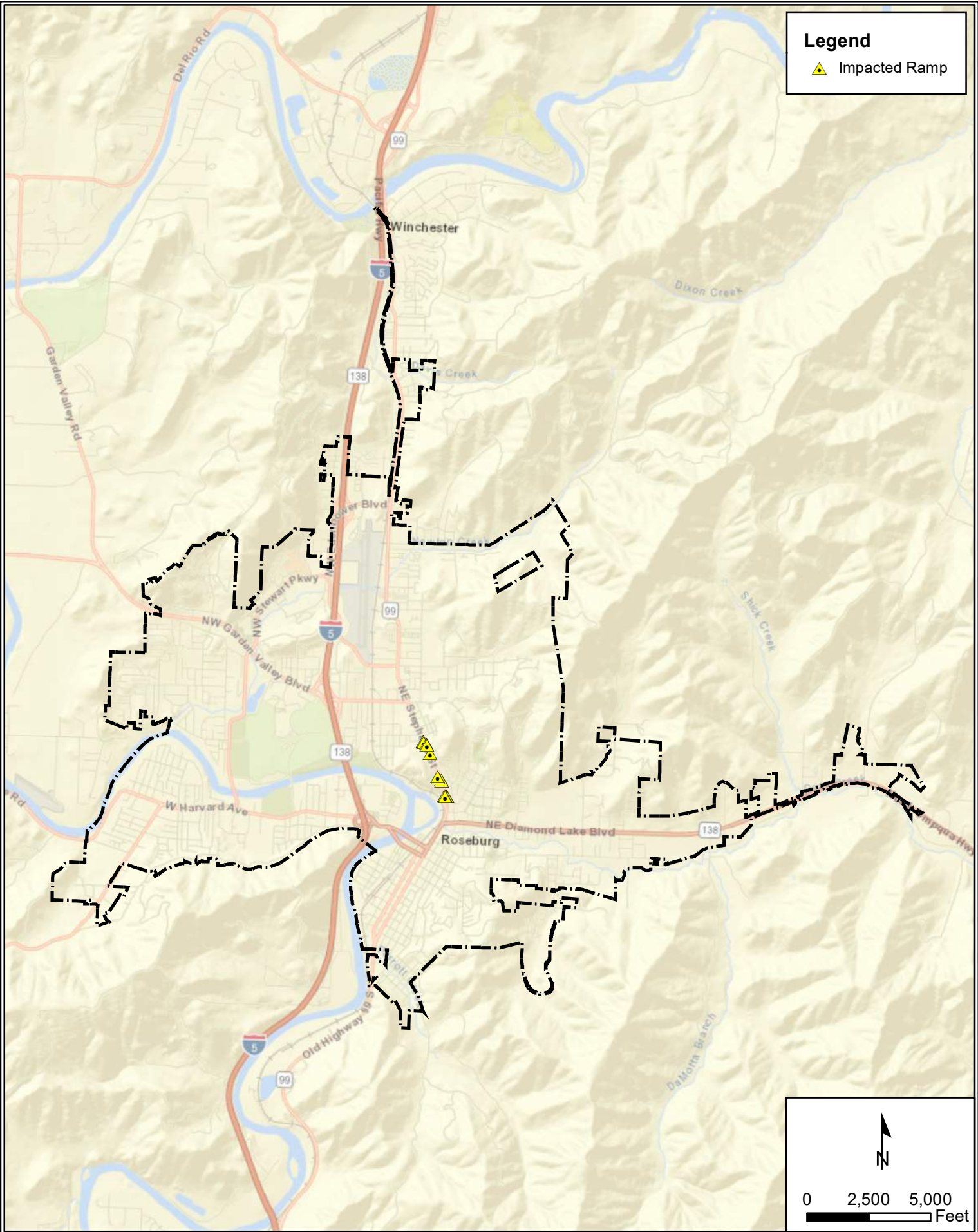


**CITY OF ROSEBURG PMP PLAN
2022 - IMPACTED RAMPS**



Legend

▲ Impacted Ramp

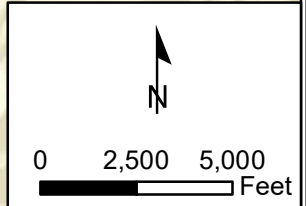
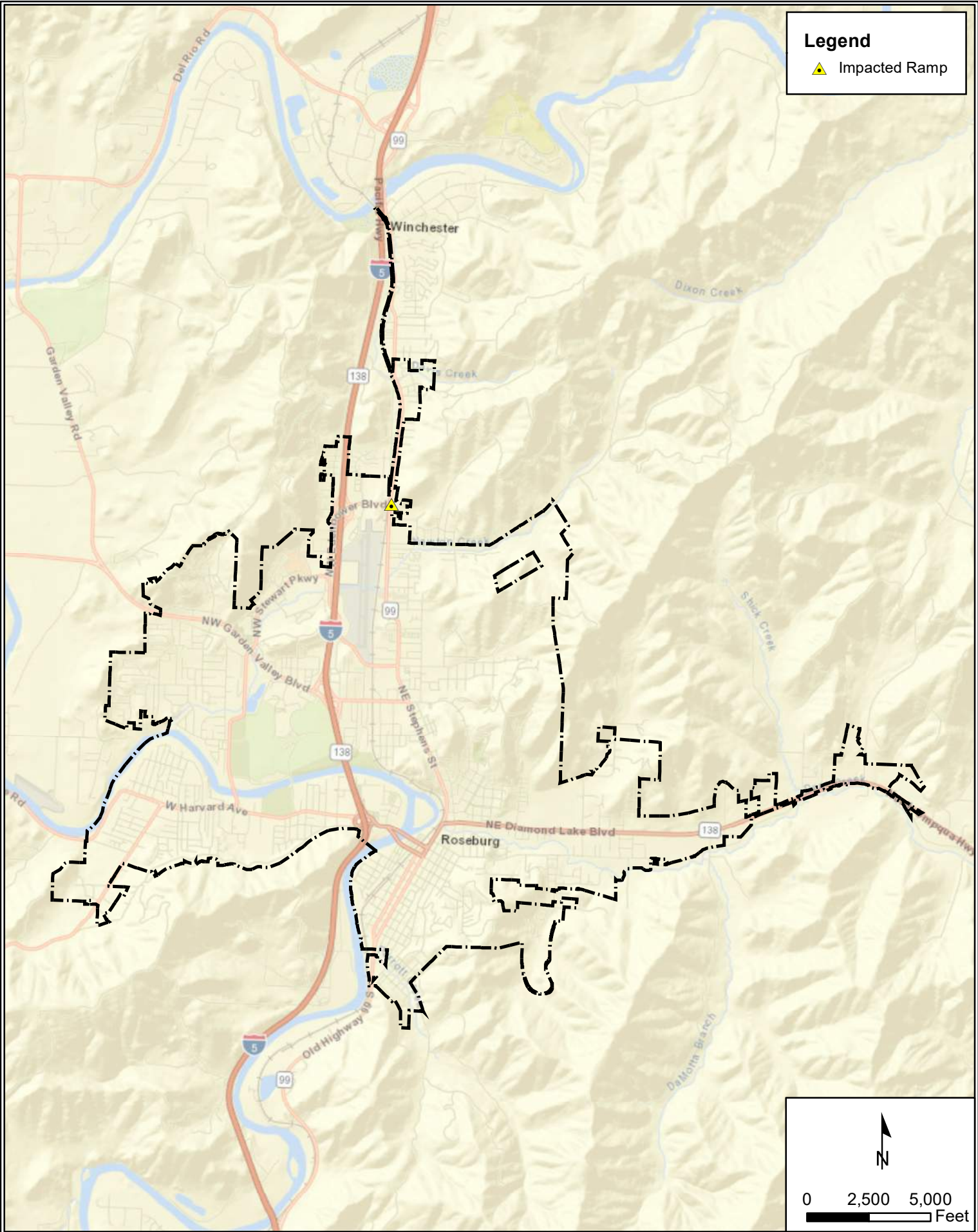


CITY OF ROSEBURG PMP PLAN
2023 - IMPACTED RAMPS



Legend

▲ Impacted Ramp

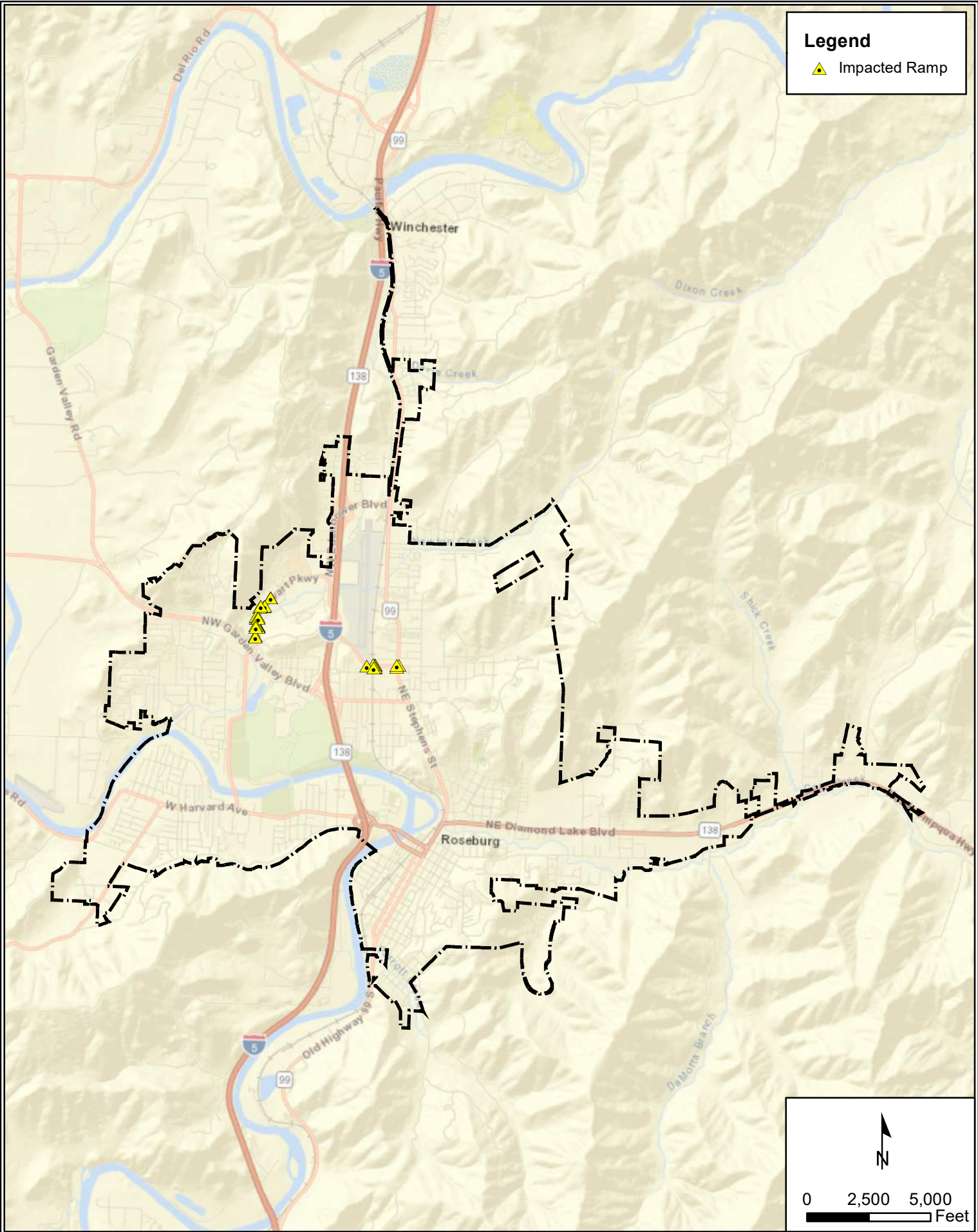


**CITY OF ROSEBURG PMP PLAN
2024 - IMPACTED RAMPS**



Legend

▲ Impacted Ramp

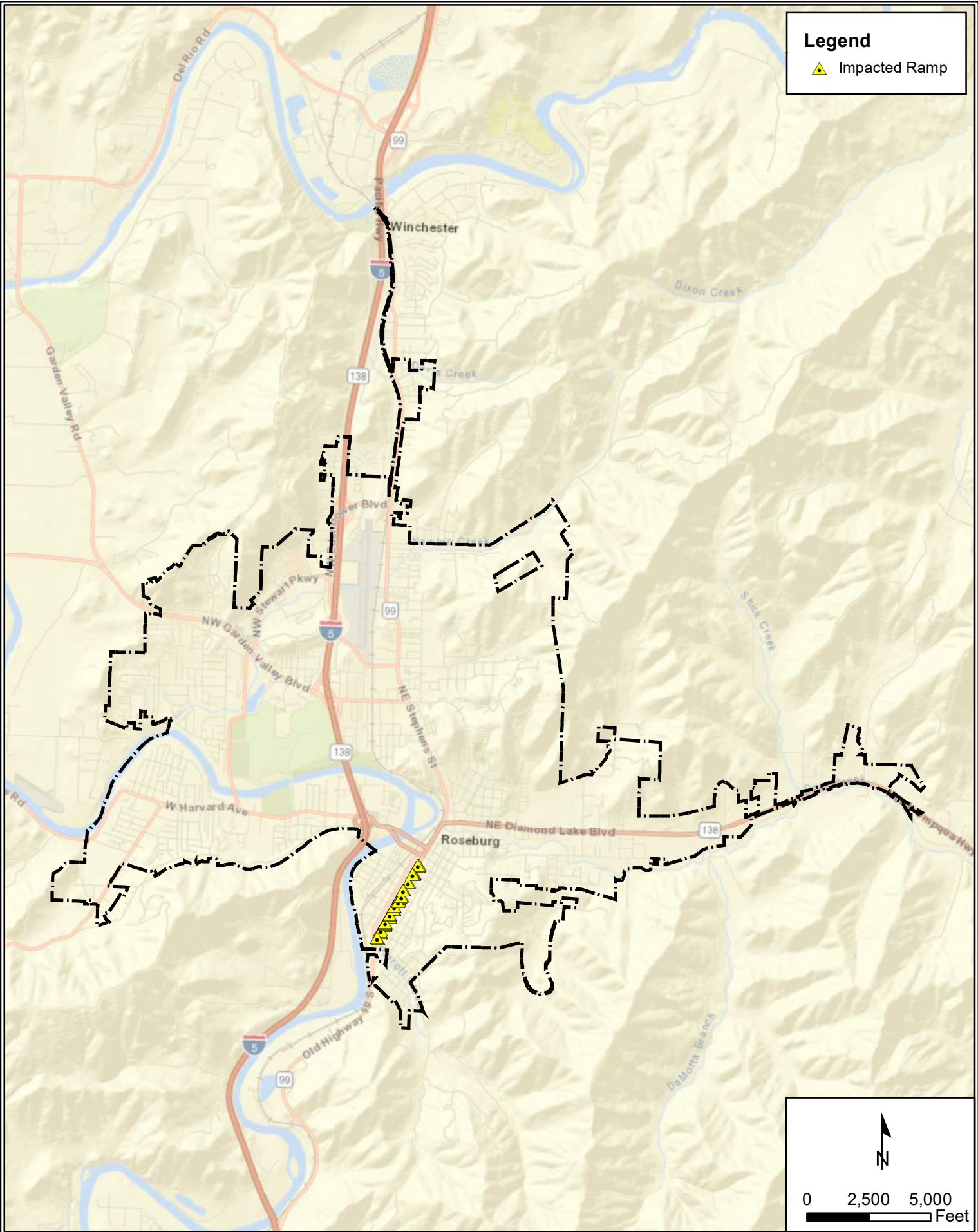


**CITY OF ROSEBURG PMP PLAN
2025 - IMPACTED RAMPS**



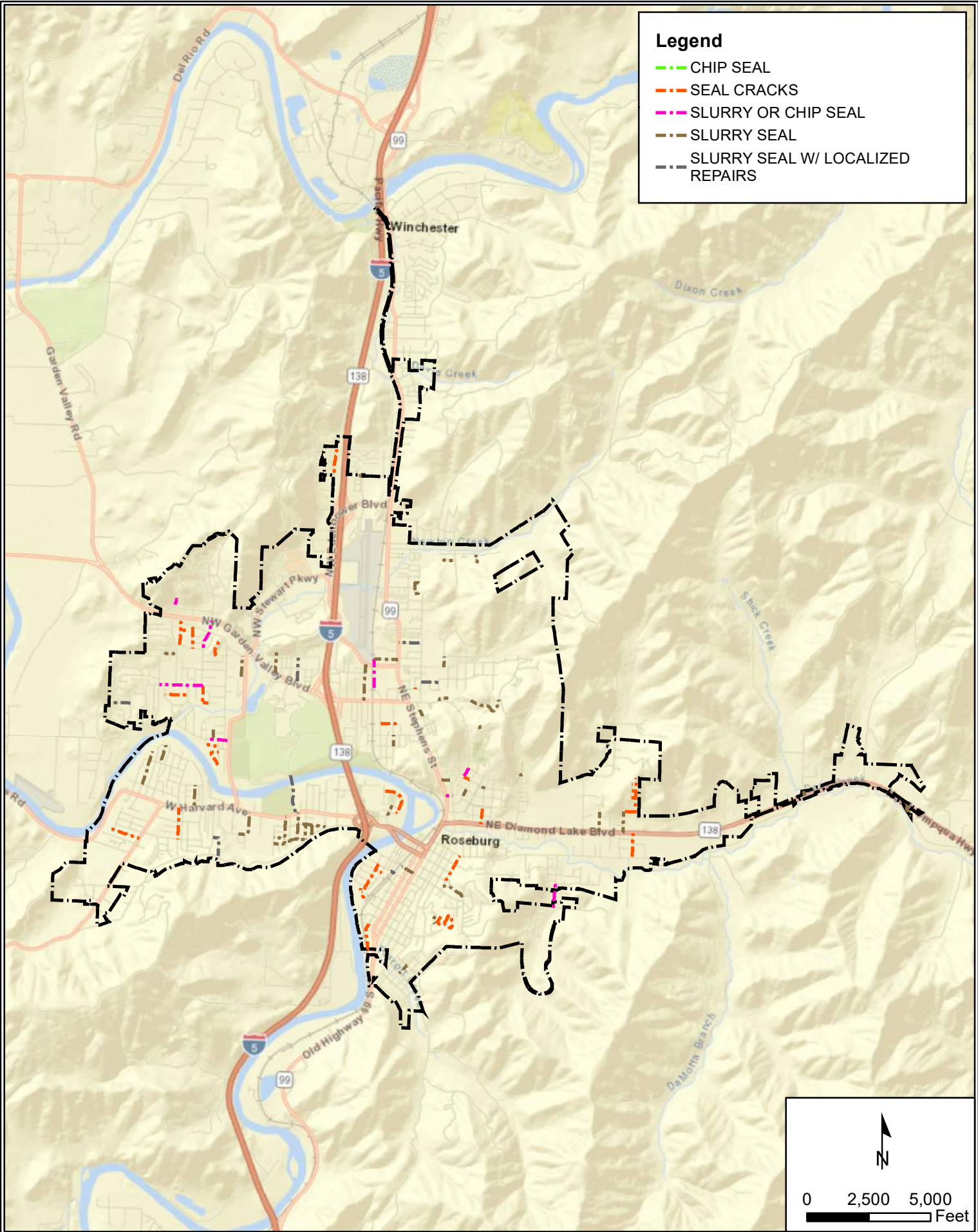
Legend

▲ Impacted Ramp



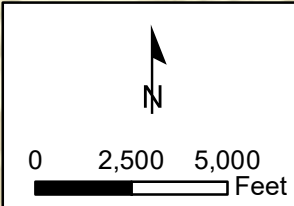
**CITY OF ROSEBURG PMP PLAN
2026 - IMPACTED RAMPS**





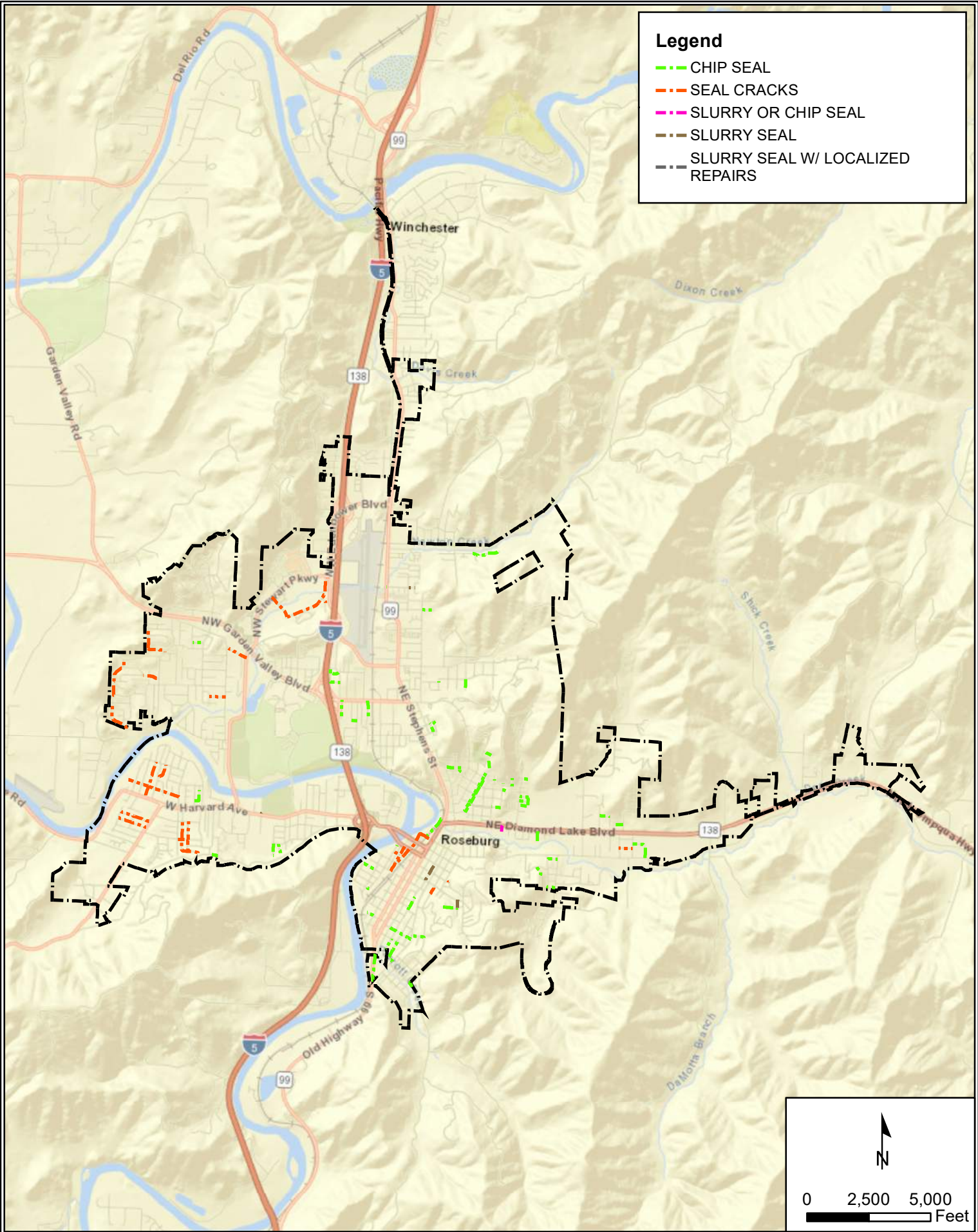
Legend

- CHIP SEAL
- SEAL CRACKS
- SLURRY OR CHIP SEAL
- SLURRY SEAL
- SLURRY SEAL W/ LOCALIZED REPAIRS



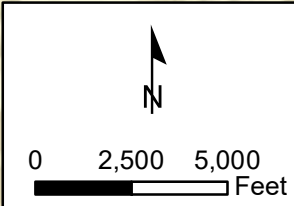
CITY OF ROSEBURG PMP PLAN
2021 - PM SECTIONS





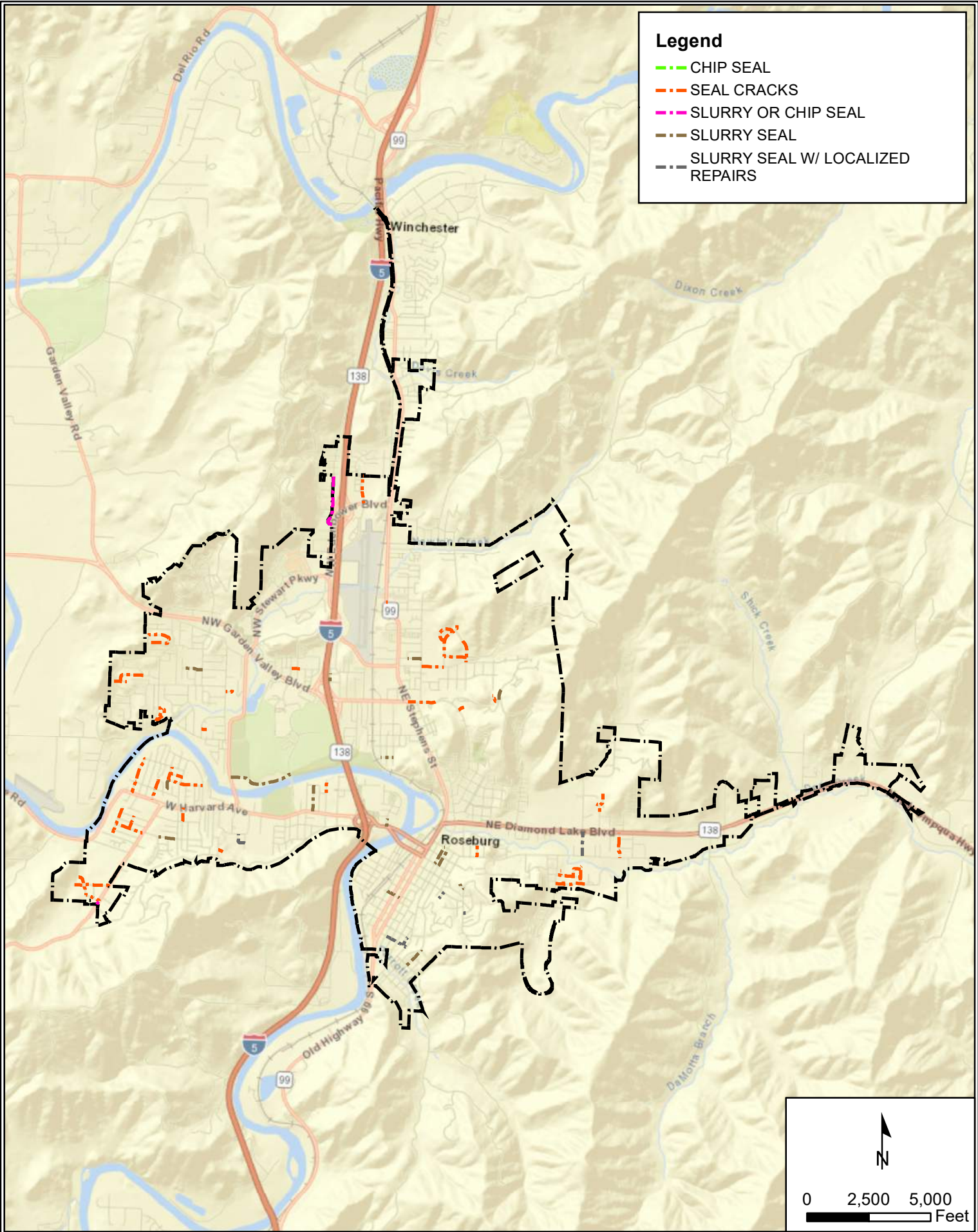
Legend

- CHIP SEAL
- SEAL CRACKS
- SLURRY OR CHIP SEAL
- SLURRY SEAL
- SLURRY SEAL W/ LOCALIZED REPAIRS



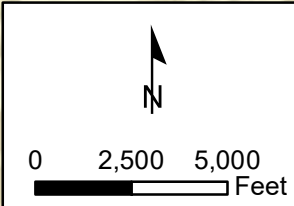
CITY OF ROSEBURG PMP PLAN
2022 - PM SECTIONS





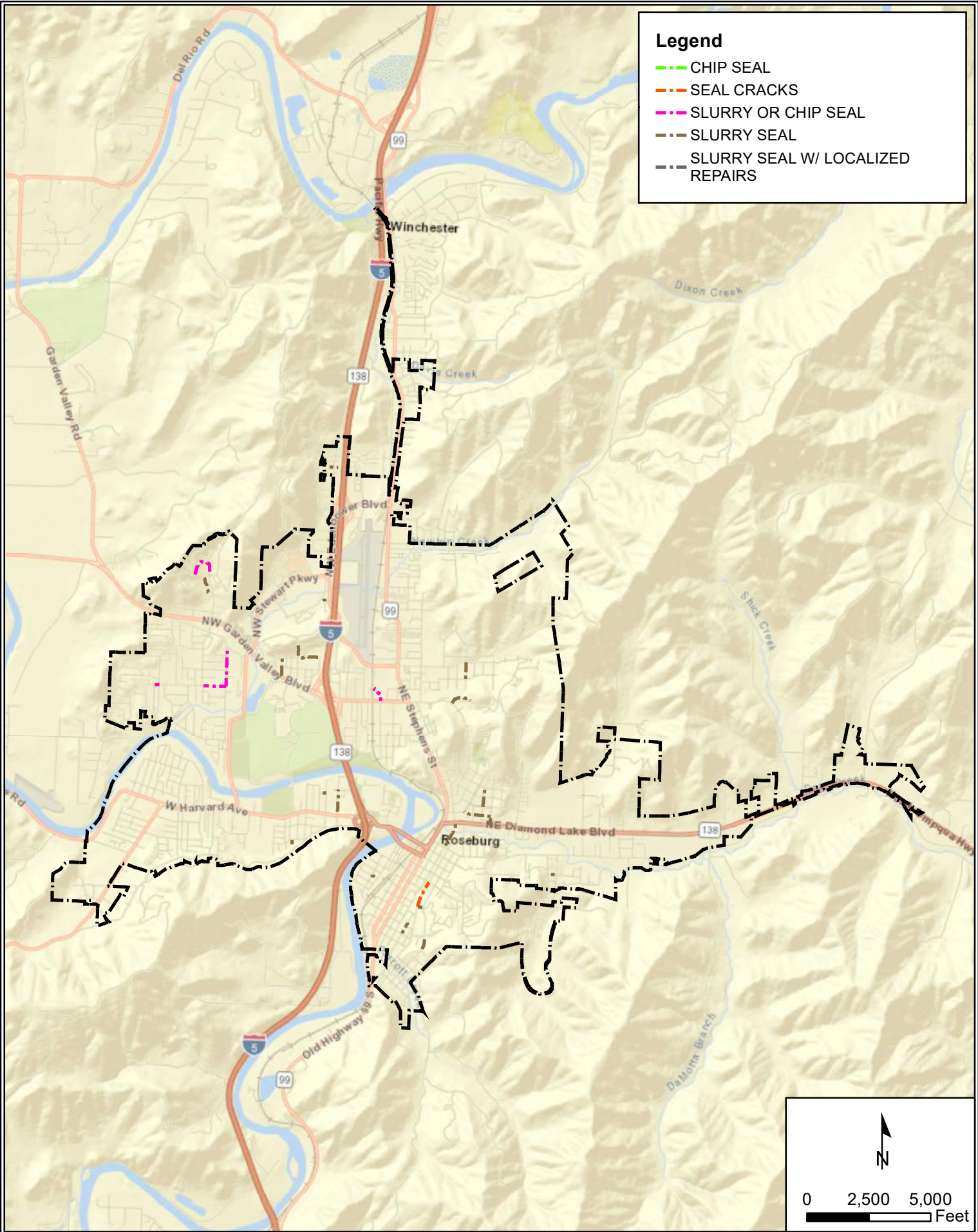
Legend

- CHIP SEAL
- SEAL CRACKS
- SLURRY OR CHIP SEAL
- SLURRY SEAL
- · - · - SLURRY SEAL W/ LOCALIZED REPAIRS



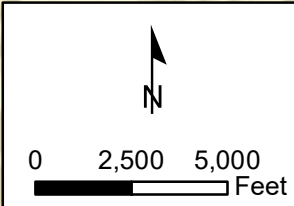
CITY OF ROSEBURG PMP PLAN
2023 - PM SECTIONS





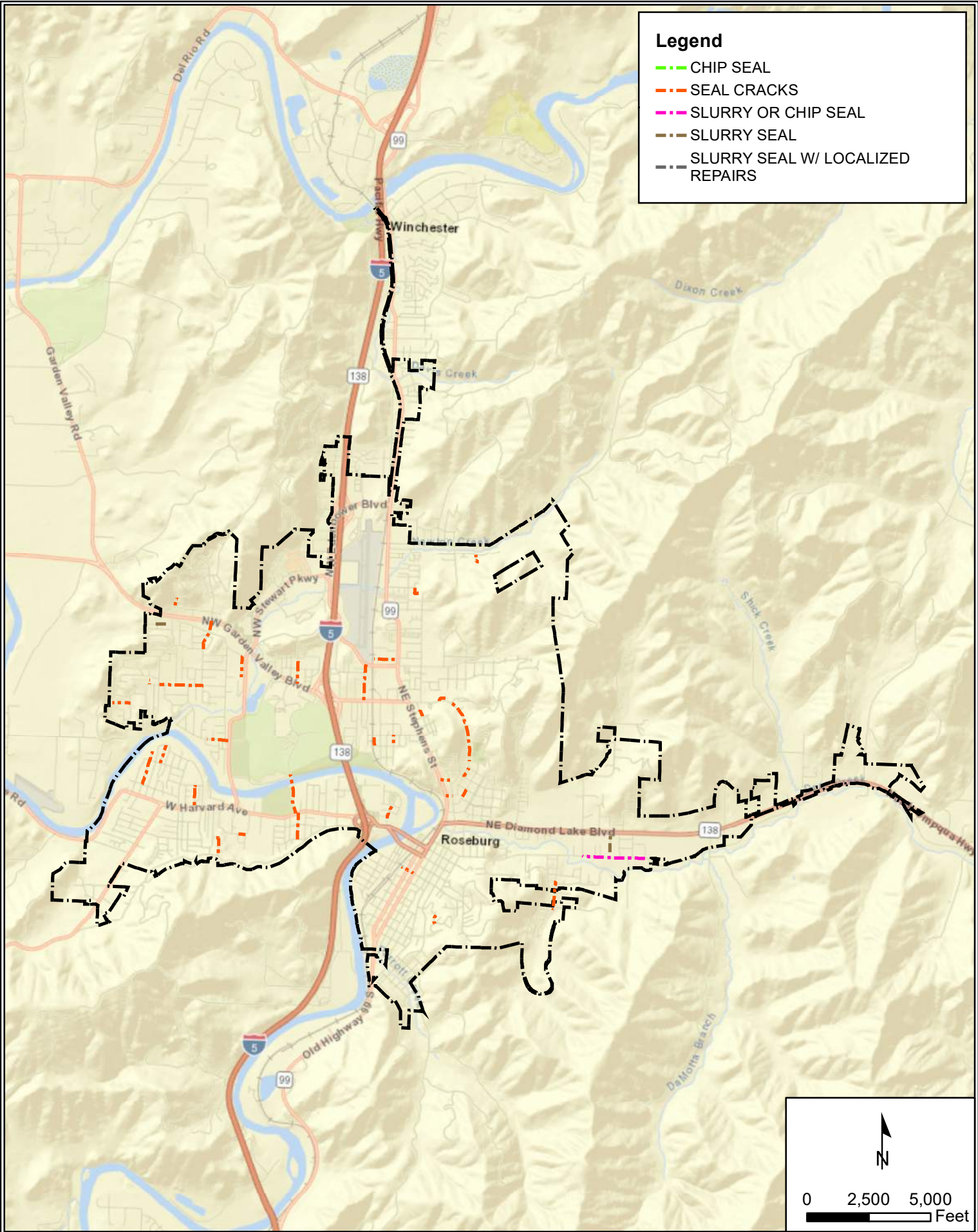
Legend

- CHIP SEAL
- SEAL CRACKS
- SLURRY OR CHIP SEAL
- SLURRY SEAL
- SLURRY SEAL W/ LOCALIZED REPAIRS



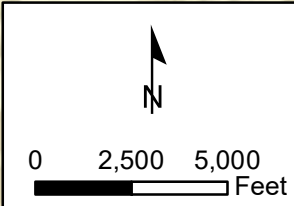
CITY OF ROSEBURG PMP PLAN
2024 - PM SECTIONS





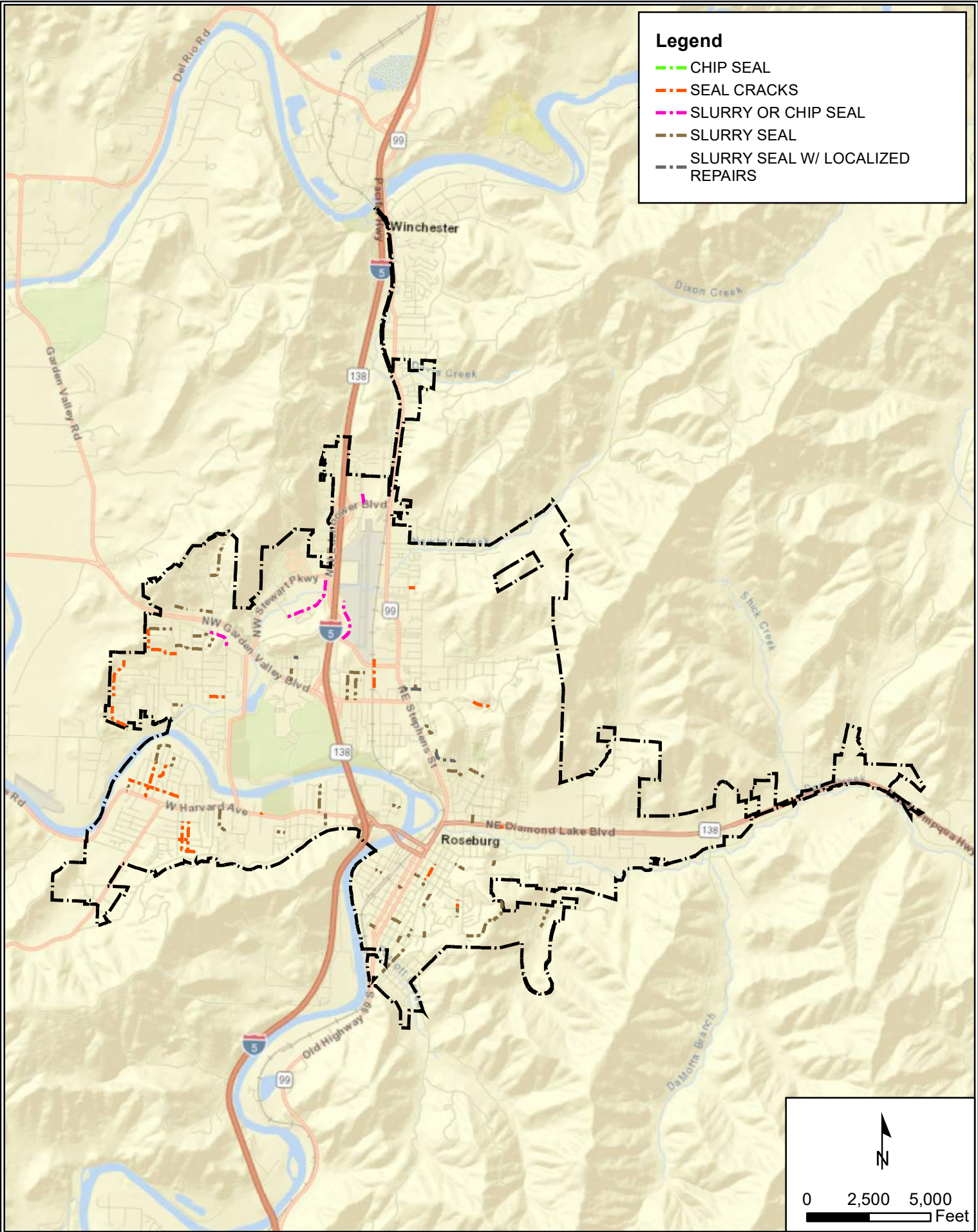
Legend

- CHIP SEAL
- SEAL CRACKS
- SLURRY OR CHIP SEAL
- SLURRY SEAL
- SLURRY SEAL W/ LOCALIZED REPAIRS



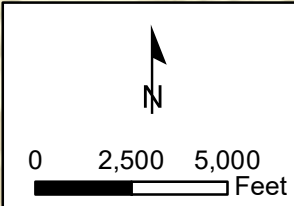
CITY OF ROSEBURG PMP PLAN
2025 - PM SECTIONS





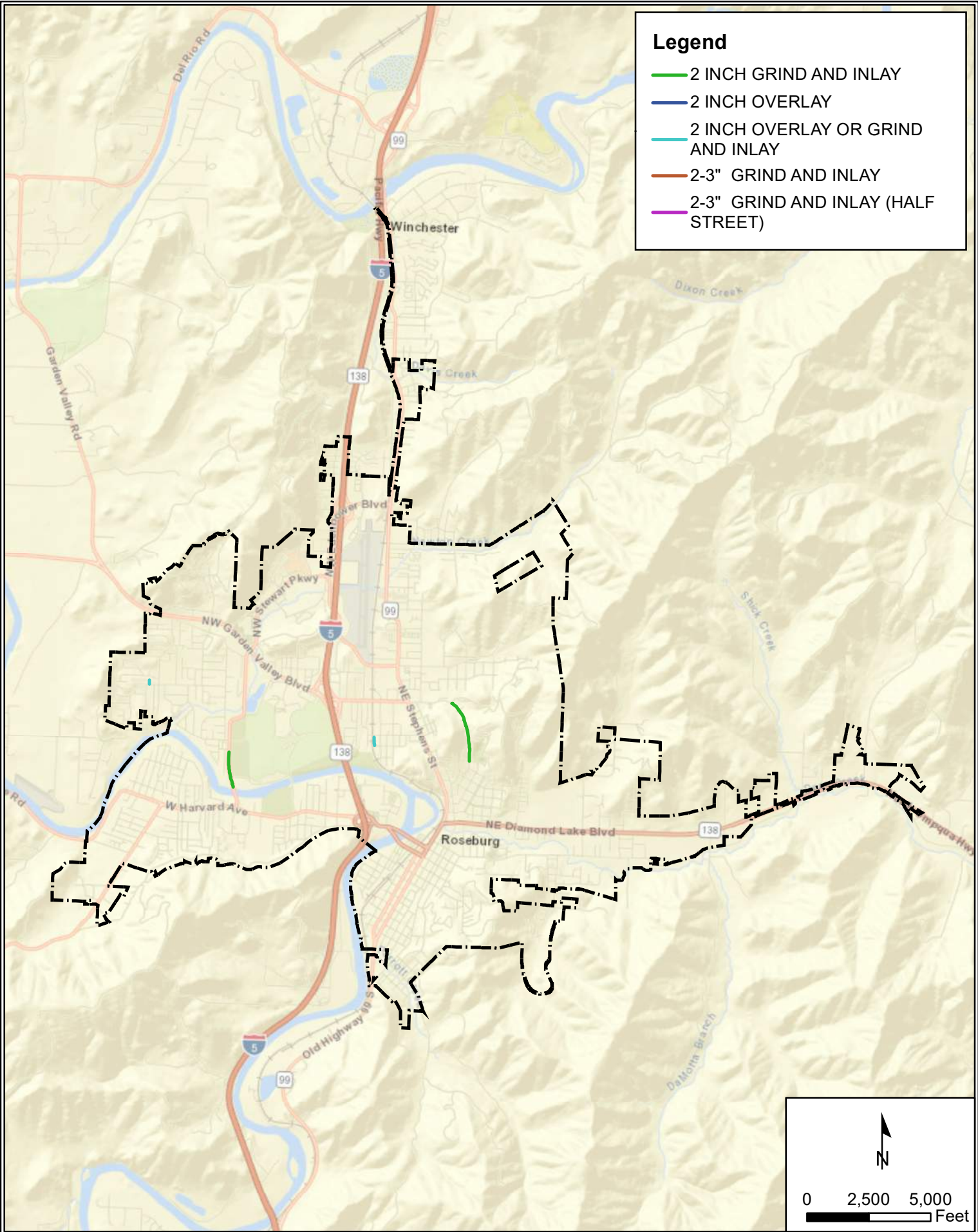
Legend

- CHIP SEAL
- SEAL CRACKS
- SLURRY OR CHIP SEAL
- SLURRY SEAL
- SLURRY SEAL W/ LOCALIZED REPAIRS



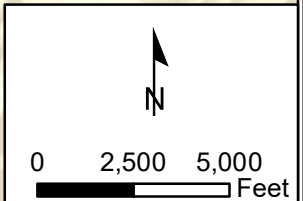
CITY OF ROSEBURG PMP PLAN
2026 - PM SECTIONS





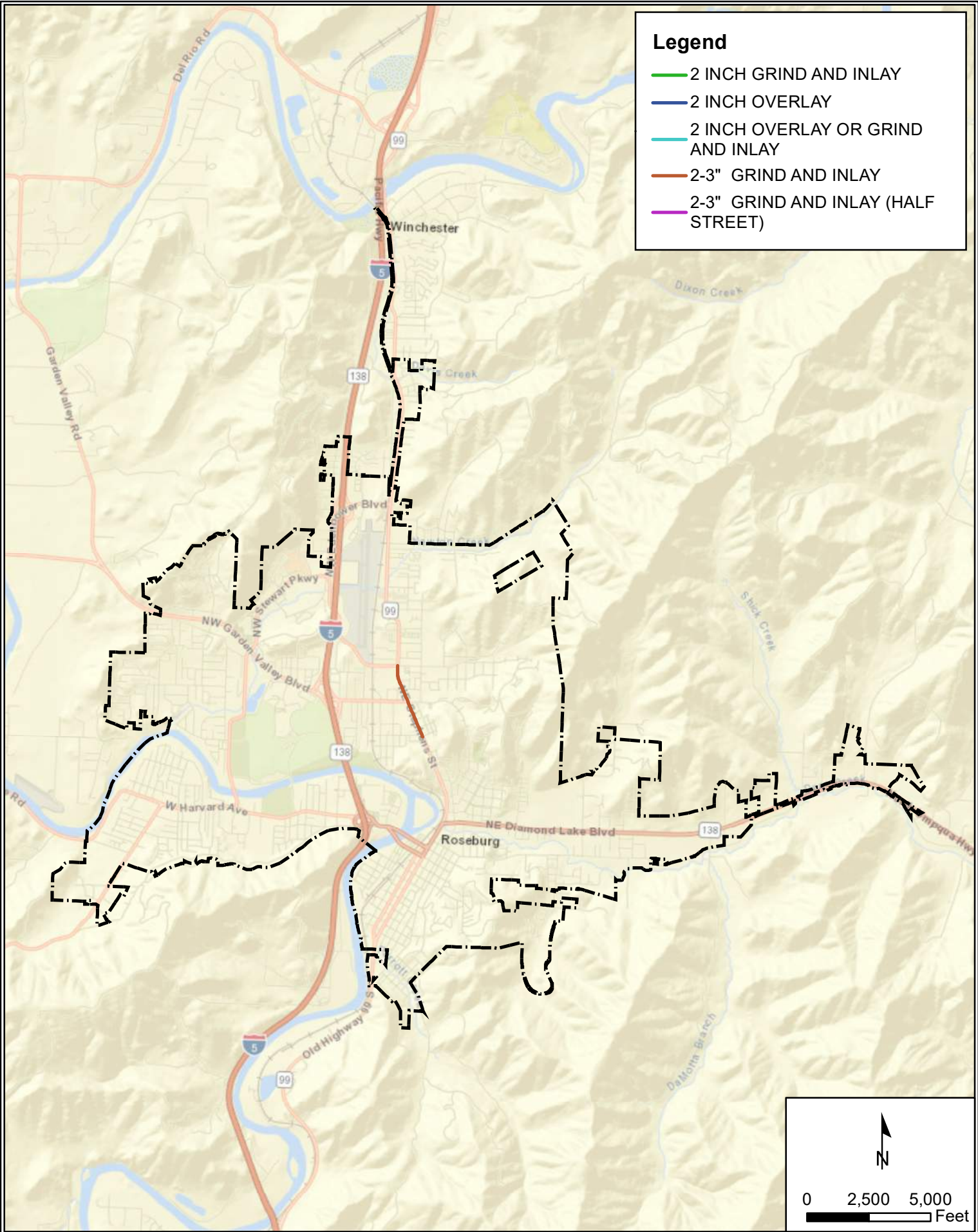
Legend

- 2 INCH GRIND AND INLAY
- 2 INCH OVERLAY
- 2 INCH OVERLAY OR GRIND AND INLAY
- 2-3" GRIND AND INLAY
- 2-3" GRIND AND INLAY (HALF STREET)



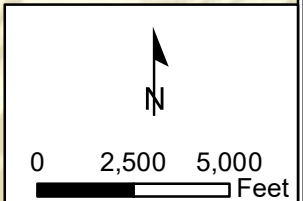
**CITY OF ROSEBURG PMP PLAN
2021 - REHAB SECTIONS**





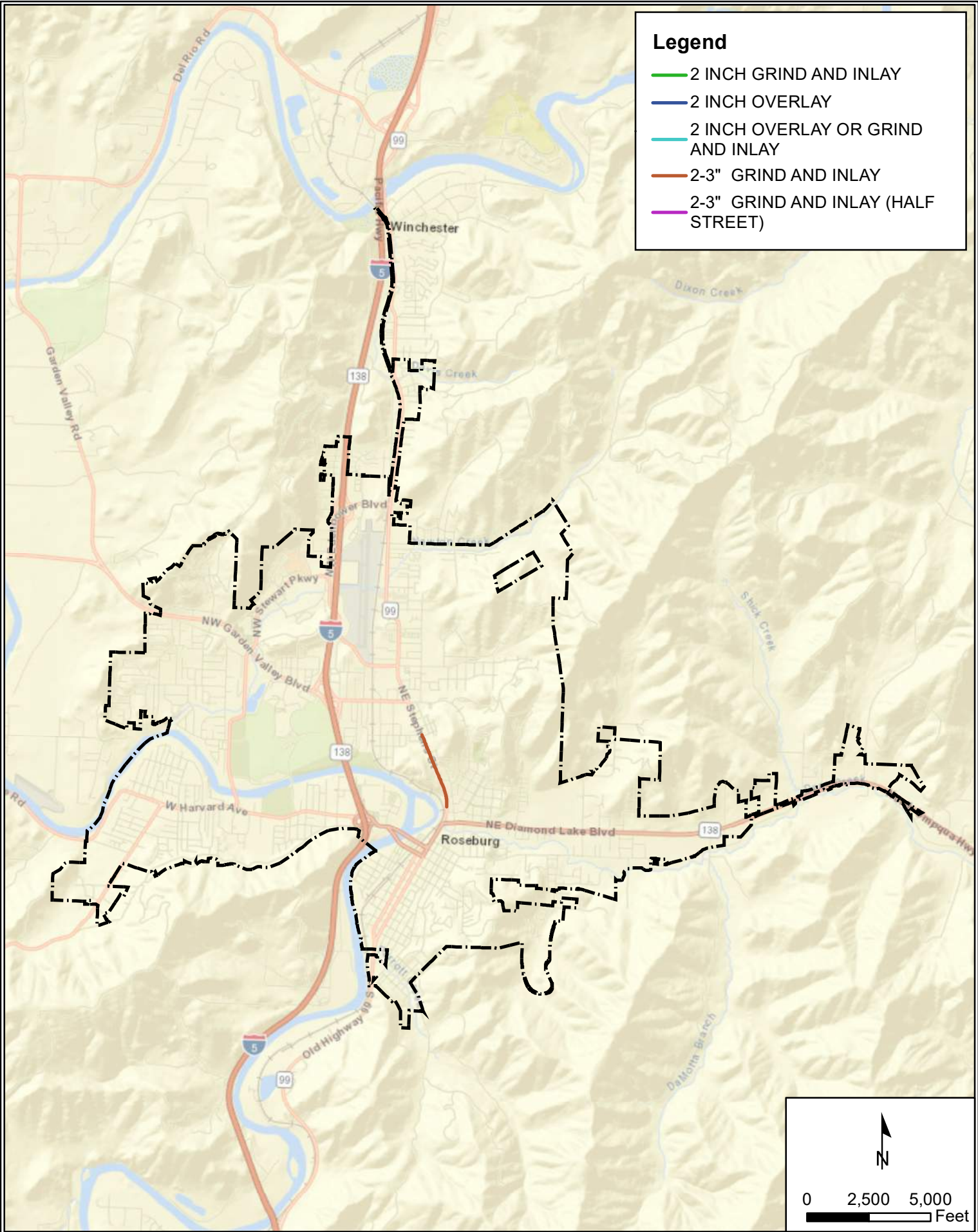
Legend

- 2 INCH GRIND AND INLAY
- 2 INCH OVERLAY
- 2 INCH OVERLAY OR GRIND AND INLAY
- 2-3" GRIND AND INLAY
- 2-3" GRIND AND INLAY (HALF STREET)



**CITY OF ROSEBURG PMP PLAN
2022 - REHAB SECTIONS**





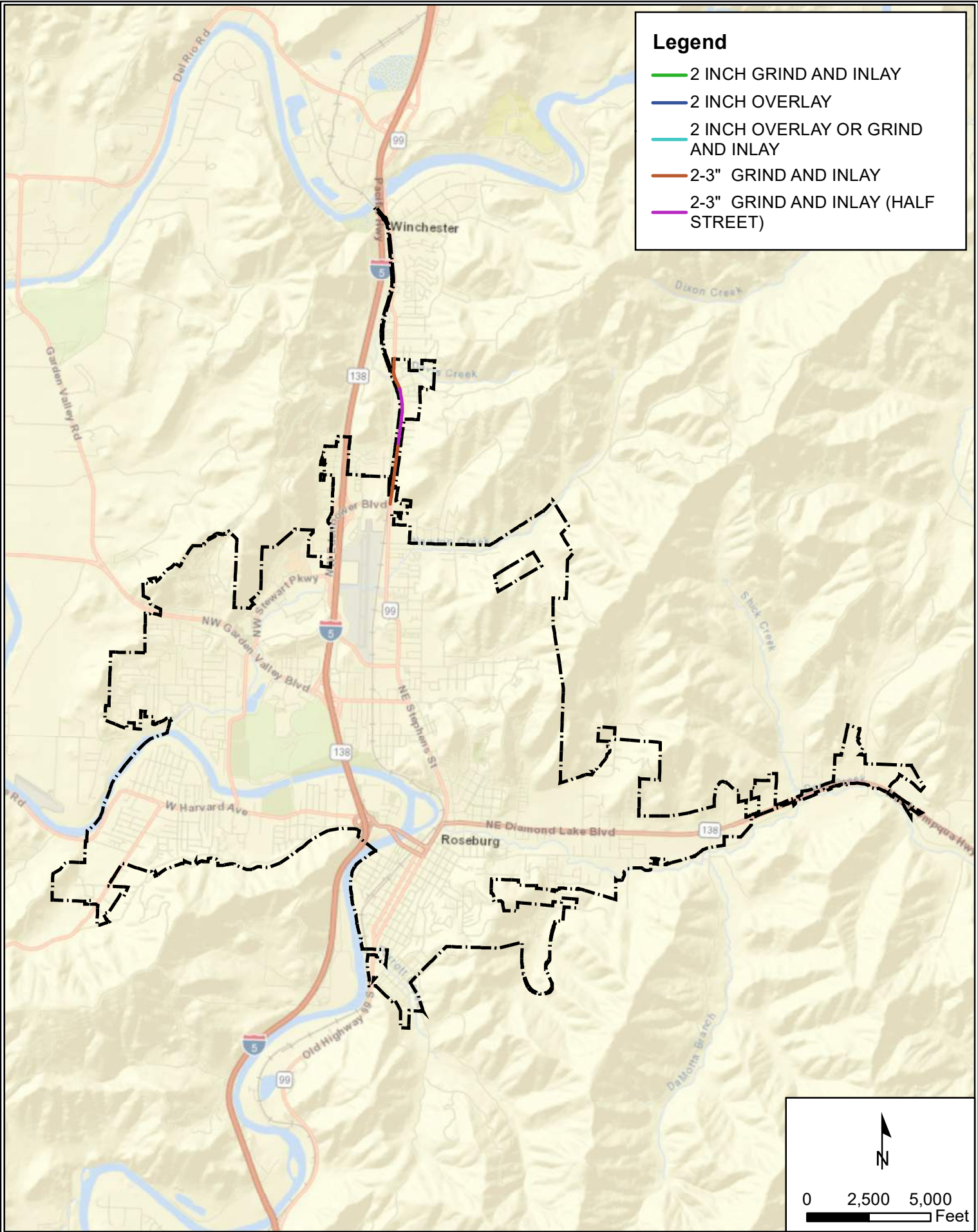
Legend

- 2 INCH GRIND AND INLAY
- 2 INCH OVERLAY
- 2 INCH OVERLAY OR GRIND AND INLAY
- 2-3" GRIND AND INLAY
- 2-3" GRIND AND INLAY (HALF STREET)



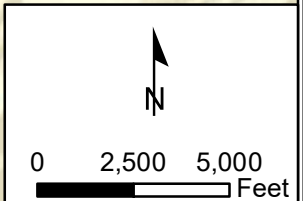
**CITY OF ROSEBURG PMP PLAN
2023 - REHAB SECTIONS**





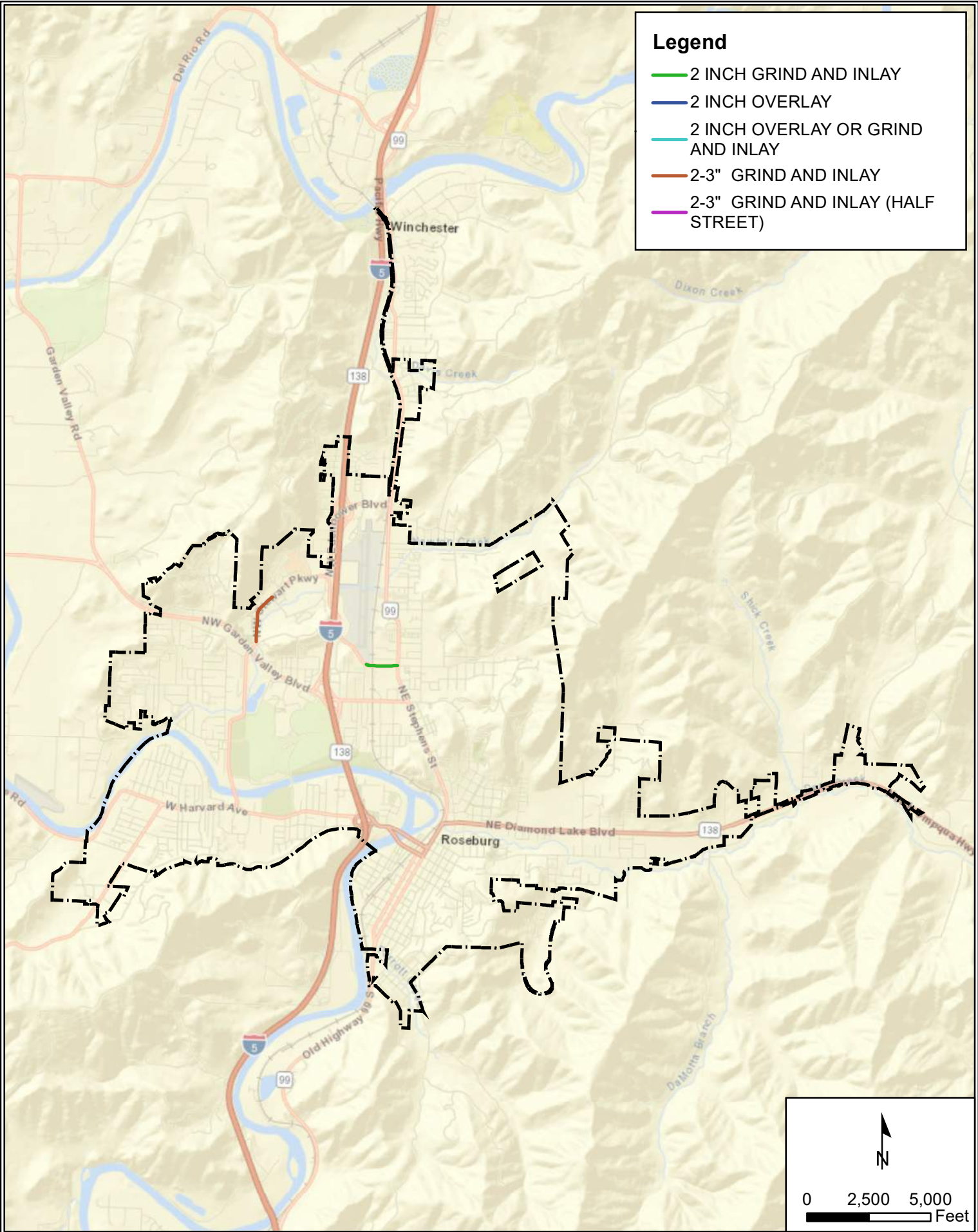
Legend

- 2 INCH GRIND AND INLAY
- 2 INCH OVERLAY
- 2 INCH OVERLAY OR GRIND AND INLAY
- 2-3" GRIND AND INLAY
- 2-3" GRIND AND INLAY (HALF STREET)



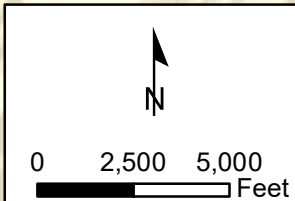
**CITY OF ROSEBURG PMP PLAN
2024 - REHAB SECTIONS**





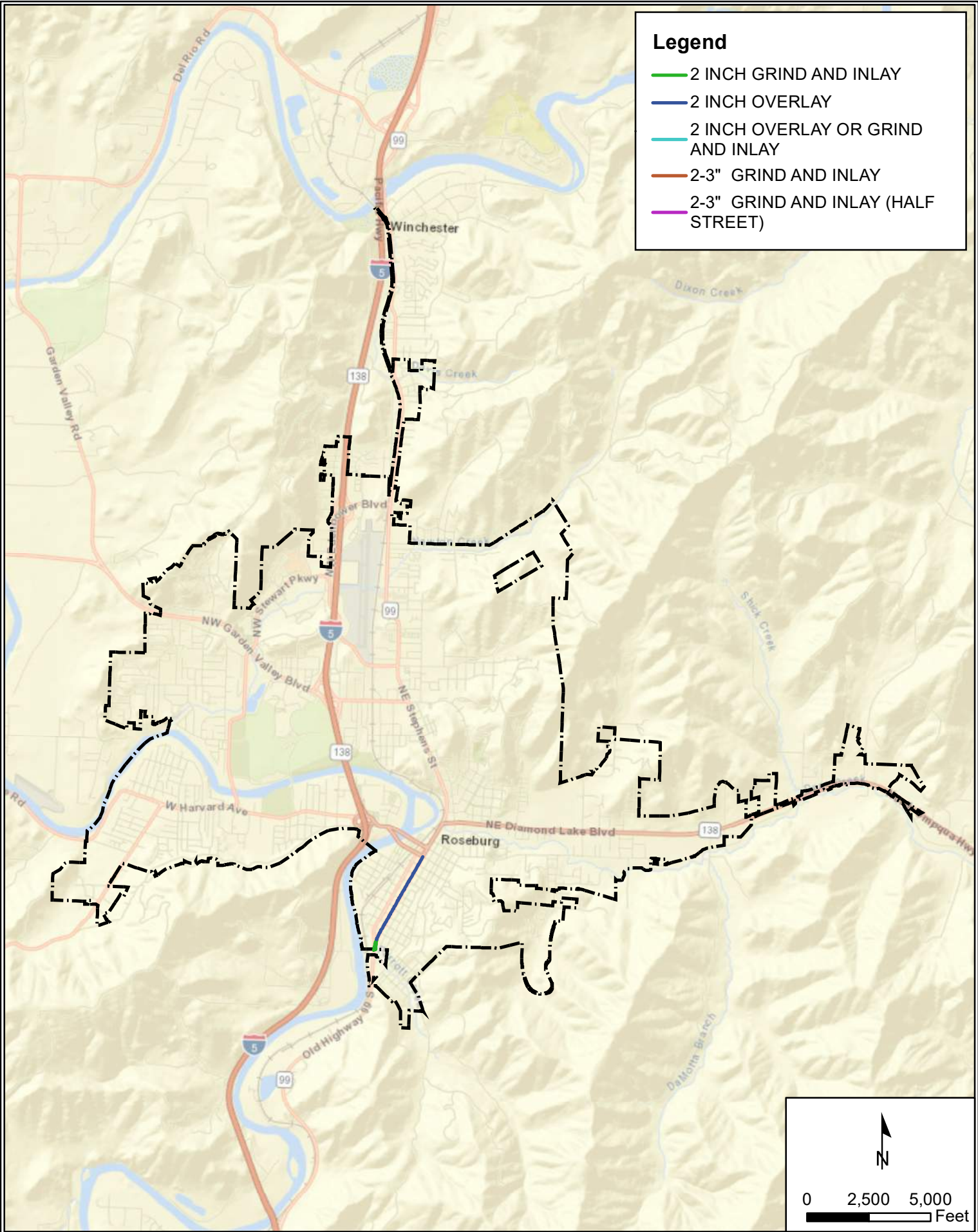
Legend

- 2 INCH GRIND AND INLAY
- 2 INCH OVERLAY
- 2 INCH OVERLAY OR GRIND AND INLAY
- 2-3" GRIND AND INLAY
- 2-3" GRIND AND INLAY (HALF STREET)



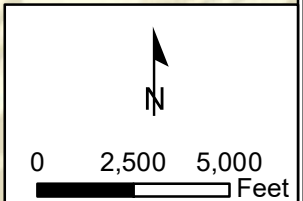
CITY OF ROSEBURG PMP PLAN
2025 - REHAB SECTIONS





Legend

- 2 INCH GRIND AND INLAY
- 2 INCH OVERLAY
- 2 INCH OVERLAY OR GRIND AND INLAY
- 2-3" GRIND AND INLAY
- 2-3" GRIND AND INLAY (HALF STREET)



**CITY OF ROSEBURG PMP PLAN
2026 - REHAB SECTIONS**

