


CITY OF ROSEBURG
Community Development Department
LAND USE APPLICATION PROCESS



The City of Roseburg Land Use and Development Ordinance (LUDO) regulates development projects within the City, as well as some areas outside the City limits but within the Urban Growth Boundary. Community Development reviews new development proposals, as well as changes to existing uses and developments for compliance with LUDO, the City of Roseburg Comprehensive Plan, and other applicable codes and programs.

Typical Land Use Review functions include:

- Coordinating pre-application meetings with potential applicants;
- Facilitating citizen participation in the land use process;
- Providing notice and information on land use applications to surrounding property owners and affected agencies;
- Completing a thorough review of proposed development projects and writing required legal findings;
- Making presentations on land use applications at Planning Commission and City Council public hearings;
- Conducting Site Plan Reviews for all development projects.

The goal of Community Development is to conduct thorough, accurate, balanced, expeditious and consistent reviews of land use applications to benefit the livability of the present and future citizens of the City of Roseburg. The review process, as well as submission of plans and materials may vary depending on the type of land use application(s) required.

All land use applications are to be submitted to the Community Development Department located at:

Roseburg City Hall

Monday through Friday – 8:00 a.m. to 5:00 p.m.
(Closed during the noon hour.)

Third Floor

Phone Number – 541-492-6750

900 SE Douglas Avenue

e-mail: tclemons@cityofroseburg.org OR

Roseburg OR 97470

e-mail: cmorgan@cityofroseburg.org

When a project requires multiple permits they may be filed concurrently. Application acceptance is based on:

- Having a completed application signed by the property owner(s)
- Fees, as established by City Council Resolution, paid at the time of submittal
- Required plans drawn at a standard architect or engineer scale, which show the name, address, phone number and preparer
- Plans assembled into sets per the number listed in the Submittal Requirements checklist.
- Plans submitted with the initial application are distributed for review by other City departments and agencies; if necessary, you may be contacted to provide additional plan sets
- When a PowerPoint Presentation is required (for permits to be reviewed by the Planning Commission and/or City Council), the presentation is to be submitted

once the application has been deemed complete, but no less than 72 hours prior to any public hearings

Timing:

Once any application has been received, per Oregon Revised Statutes (ORS) and LUDO the Community Development Department must determine if it is complete within 30 days. If the application is found to be incomplete the applicant will be notified in writing within 30 days as to any needed revisions or additional materials, as well as optional responses.

Once an application is deemed complete, it will be scheduled for consideration based on noticing requirements and the regular meeting schedule. Typically, an administrative land use application is reviewed and acted on within 45-days of being deemed complete. This allows for the preparation and mailing of the required 15-day public notice to property owners within 100 feet of the subject property. A land use application that needs to be reviewed and acted on by the Planning Commission will be scheduled based on the required 20-day public hearing notices sent to property owners within 300 feet of the subject property, as well as any 35-day notice to the Department of Land Conservation and Development (DLCDD) required for certain types of applications. The Planning Commission holds regular meetings on the first Monday of each month.

Review Process:

For administrative land use permits, the applicant will be notified of the decision date and will also be required to post notices (provided by Community Development Department) in the vicinity of the project site. If the application is found to be in compliance with the LUDO approval criteria and there are no remonstrance (objections) received, staff will prepare a decision document to be forwarded to the applicant, agent, and owner. If remonstrances are received, the item may be forwarded to the Planning Commission for consideration.

For matters heard by the Planning Commission, a written staff analysis will be prepared to be available at least 7 days prior to the Planning Commission public hearing. This report will include a description of the proposal, analysis based on the approval criteria, conclusion and a recommendation. Draft Findings of Fact (decision) may also be provided at the initial meeting for the Planning Commission's consideration. If Findings of Fact are not adopted at the initial meeting, they are typically presented at the next regular meeting. Once Findings of Fact are adopted, the decision of the Commission is final unless an appeal is filed within 14-days of the decision.

Appeal procedure:

Any affected party, as defined in LUDO, may appeal a decision on a Land Use application. An administrative decision by the Community Development Director may be appealed to the Planning Commission. A decision by the Planning Commission may be appealed to the City Council. Filing an appeal requires submitting a "Notice of Review" (form available from Community Development) along with the appropriate fee, within 14-days of the decision. The appeal is to be submitted to the Community Development Department.

LAND USE APPLICATION SUBMITTAL REQUIREMENT

The following checklist will be used to determine completeness

- One complete/signed **application** form

5 copies of plans larger than 11" X 17"; 1 copy if 11" X 17" or smaller

Site Plan shall include:

- Title block
- North arrow and scale of drawing
- Vicinity map showing property location within the City of Roseburg
- Adjacent existing and proposed streets and name of each street, dimensioned to show width and distance from centerlines
- Points of access (vehicular and pedestrian from each street)
- All property lines and their dimensions and total lot area
- All existing and proposed building(s), their dimensions and setback from property line
- All existing and proposed paved surfaces, including walkways, driveways, etc.
- All existing and proposed parking spaces, loading spaces, and bicycle parking, and their dimensions
- All existing and proposed landscape areas
- All trash enclosures and/or recycling facilities
- All existing and proposed freestanding signs and their dimensions
- Location of nearest building on abutting lots illustrated with edge line and use type identified
- All existing and proposed pad, ground or wall mounted equipment, utility vaults, transformers, backflow devices, gas meters, fire hydrants, mail boxes, light poles
- All existing and proposed fences including height and types
- All existing and proposed easements and their purpose
- Existing contour lines at two-foot intervals

5 copies of plans larger than 11" X 17"; 1 copy if 11" X 17" or smaller

Elevations that includes**

- Title Block
- Elevations labeled appropriately north, south, east and west of all existing and proposed building(s)
- Height from top of nearest adjacent curb at the front property line to the highest point of the structure(s)
- General architectural features (windows, door, trim, roof pitch, etc.)

5 copies of plans larger than 11" X 17"; 1 copy if 11" X 17" or smaller

Floor Plans that includes**

- Use and dimensions of all existing and proposed areas
- All entrance and exit points
- All enclosed and/or covered parking areas

Supportive Findings of Fact statement - The applicant is required to submit at least one written document to support the application based on the applicable criteria provided in LUDO. (see Review/Approval Criteria for appropriate type of land use action)

Legal Description - It may be necessary to submit a metes and bounds legal description. Staff will advise as a part of the completeness check.

Fee(s) as established by the City Council

Electronic copy of plans for application that are to be reviewed by the Planning Commission and/or City Council as PowerPoint or PDF presentation. (Slides are not to be animated or have large borders)

*As noted, the initial submittal is distributed for review; additional plan sets may be needed to complete the processing.


**If the proposal does not include any structures and/or buildings, elevations and floor plans are not required.

I hereby certify that I have reviewed the above checklist and have provided all applicable Submittal Requirements for this project.

Applicant's Signature

Date

CITY OF ROSEBURG
Community Development Department



LAND USE APPLICATION

APPLICANT/AUTHORIZED AGENT:

CONTACT PERSON: (if different)

Mailing Address

Mailing Address

Phone Number: _____

Phone Number: _____

E-mail: _____

e-mail: _____

PROPERTY OWNER: *

Phone: _____

Mailing Address:

e-mail: _____

I hereby certify that the information furnished herein is the data and information required for the project and the facts, statements, and information presented is true and correct to the best of my knowledge. My signature authorizes the listed applicant/agent to act in my behalf relative to the processing of this application.

Signature

Date

Check as appropriate - Owner _____ Option Holder _____ Contract Buyer _____

PROPERTY INFORMATION:*

Legal Description: Assessor's Parcel Map Number:

Township _____ Range _____ Section _____ Lot Number _____ Tax Account _____

Township _____ Range _____ Section _____ Lot Number _____ Tax Account _____

Property Address/Location: _____

Comprehensive Plan Designation: _____ Proposed Change if any: _____

Existing Zoning: _____ Proposed Change if any: _____

Total land area: _____

PROJECT PROPOSAL: * (complete all applicable information)

Briefly describe the project, including:

Current use: _____

Proposed use: _____

Is any demolition proposed/needed? _____ Describe: _____

Estimated time schedule for development: _____

Land Use Action requested: _____

Site Data:

Site Use	Square Feet Existing	Square Feet Proposed
Area Covered by Building(s)		
Area paved for parking and/or walkways		
Landscape Area		
Total		

Building data:

Number of stories	Number of buildings	Gross floor area	Building Height
One story			
Two stories			
Three stories			
Four stories			
Total			

If residential complete the following:

Type of Unit	Existing number of units	Proposed number of units
Single Family		
Duplex		
Condominium/Townhouse		
Apartments (Rentals)		
Studio		
One bedroom		
Two bedrooms		
Three or more bedrooms		
Mobile/Manufactured Home		
Total number of units		

Parking Data:

Type	Existing spaces	New Spaces	Space dimensions
Open			
Carport			
Garage			
Total			

Number of compact parking spaces, if any: _____

Number of accessible parking spaces provided: _____

Briefly describe public and/or private utilities, including existing and proposed: _____

Is future division or lot area adjustment anticipated? _____

If commercial, estimated number of employees and hours of operation: _____/_____

Is the property located in the Hillside/Geologic Review Area or have slopes greater than 12%?

Yes _____ No _____

Is the property located in the Flood Plain? _____ If yes, Flood Certificate required.

Does the property have a City Historic designation? _____ If yes, describe: _____

Was there a Pre-Application Conference? _____ If yes date: _____


Any other information that may be pertinent or useful for the review and analysis: _____

*Use Additional sheets if needed.

FOR STAFF USE ONLY

Dated Received:	Case Planner:
File No:	Administrative:
Received By:	Planning Commission:
Fee:	DLCD Noticing:

PARTITION REVIEW APPROVAL CRITERIA



Application Filing Fee – Preliminary Partition \$417.00
Final Partition \$104.00

Pre-Application Conference

A pre-application conference is required for all requests, unless the Director indicates otherwise. The purpose of the conference is to provide an exchange of information regarding applicable Codes, programs, plans, and policies, and to provide technical assistance. Conceptual plans are acceptable for this process; however, the more information provided the more details can be determined.

Purpose

A Partition is to allow for the dividing of land to create up to, but no more than three lots or parcels.

Procedure

The Community Development Director may review Partitions administratively. A decision of the Director can be appealed to the Planning Commission upon filing a "Notice of Review." Also, depending on the type of project and/or community interest, the Director may refer the application to the Planning Commission for review and action.

Type of Review

Administrative applications require a public notice 15-days prior a decision. Notices are mailed to all property owners within 100 feet of the subject site, as well as being posted in the vicinity of the property. If the case is referred to the Planning Commission, 20-days prior, notices are mailed to all property owners within 300 feet of the subject site, as well as being posted in the vicinity of the property and published in the newspaper.

Approval Criteria

Per Section 6.1.200(1)(b) of LUDO the following criteria shall be met in order to grant the request.

- The information required by LUDO has been provided
- The design and development standards of this Chapter and the Comprehensive Plan have been met.

Additional LUDO Provisions

The approving authority may require dedication or reservation of land and utility or drainage easements, and may impose conditions promoting redevelopment of the parcels, if, in view of the zoning and Comprehensive Plan Map designation, the acreage of the parcel or parcels in contiguous ownership makes additional partitioning of the subject property feasible.

Approval of Preliminary Partition Plans. Approval of a preliminary partition plan is an administrative action subject to the provisions of Section 5.1.060 of this Ordinance.

a) An application for preliminary partition plan approval shall be initiated as provided in Chapter 5 of this Ordinance. Applicants shall file with the Director five (5) copies of the preliminary plan. The Director shall notify the applicant within 30 working days if it is

found that the application for preliminary partition plan approval is incomplete or if additional information is needed.

b) A preliminary partition plan and supporting documents shall include the following:

i) An identifying name or title of the partition;

ii) A vicinity map locating the proposed partitioning in relation to adjacent subdivisions, roadways and other land parcels;

iii) North arrow, scale, and date;

iv) A plan of the proposed partitioning, showing tract dimensions, bearings of all lines, area of each tract, and the names of existing and proposed streets or roads and walkways; (Ord.3279, 3/08)

v) Existing or proposed private streets or roads and walkways and all restrictions or reservations relating to such private streets roads, and walkways;

vi) Easements to be conveyed or dedicated, indicating width, location, purpose, affected agencies, etc.;

vii) Name and address of the landowners, the applicant and the surveyor, if any, employed to make necessary surveys and prepare the description of each tract involved;

viii) Names of adjacent owners and property identification;

ix) Proposed means and location of water supply and sewage disposal for each tract;

x) Proposed drainage plan;

xi) Zoning classification of the land and Comprehensive Plan Map designation;

xii) Predominant natural features, such as water courses and their flows, marshes, rock outcroppings and areas subject to flooding, sliding, or other natural hazards;

xiii) Existing structures and distances from all existing and proposed property lines;

xiv) Contours as called for on preliminary subdivision plats;

xv) Draft of any proposed restrictions and covenants affecting the partitioned land.

Final Partition Plat Approval

Per Section 6.1.200(3) of LUDO the applicant shall initiate a request for final partition plat approval. Final Plat approval a ministerial action, and must be undertaken within 30-days of receipt of the final plat and conform to the requirements and standards set forth in LUDO.