27-6-14 BC
+1. 3000
51814.00

DOUGLAS COUNTY

BUILDING LOCATION PLAN

APPLICANT'S NAME J. E. Hurley TELEPHONE 672 3549

ADDRESS (CO. RD. NUMBER IF KNOWN) _____ TAX ACCOUNT # _____

1319 NW Whipple

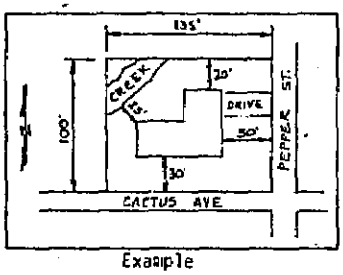

Example

INFORMATION NEEDED

1. Property lines. (show dimensions)
2. Permanent land marks (roads, streams, rivers).
3. Distances from land marks to building site.
4. Put stakes at building site (one flagged stake in middle of the site is sufficient).

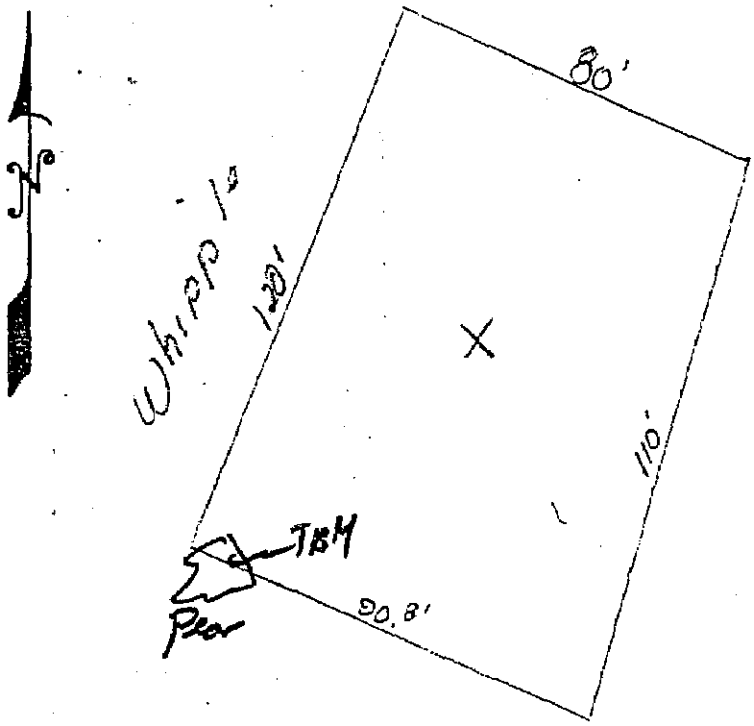

SUBDIVISION Garden Homes LOT 2 BL 8, TAX LOT 814, SECTION 14, TOWNSHIP 27S RANGE 6W

FOR OFFICE USE ONLY

TBM Smith G & S MAP NO. 9-24 FLOOD MARKS _____ DATE 2-3-78

OBSERVATIONS _____

100 YEAR + 1 Ft. 434 10'

HOUSE SITE EL. 430 60'

FLOOR HEIGHT ABOVE GROUND 3 50'

FLOODWAY EL. 428 2'

PROPERTY TBM F Nail + Flasher 6" pear

3 5 above ground

SIGNATURE [signature]

27-6-14 BC
t.l. 3000
51814.00

BUILDING LOCATION PLAN

DOUGLAS COUNTY

APPLICANT'S NAME J. E. Hurley TELEPHONE 672 3549

ADDRESS (CO. RD. NUMBER IF KNOWN) _____ TAX ACCOUNT # _____

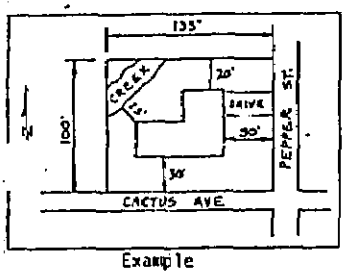

Example

INFORMATION NEEDED

1. Property lines. (show dimensions)
2. Permanent land marks (roads, streams, rivers).
3. Distances from land marks to building site.
4. Put stakes at building site (one flagged stake in middle of the site is sufficient).

Jim Gosson

Dave Phillipi

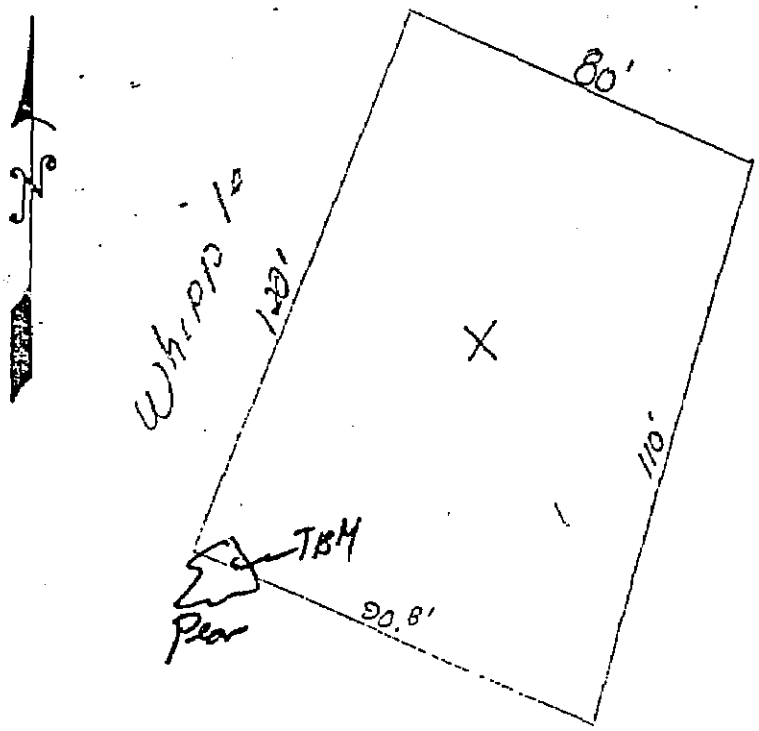

SUBDIVISION Garden Homes LOT 2 BL 8, TAX LOT 814, SECTION 14, TOWNSHIP 27S RANGE 6W

FOR OFFICE USE ONLY

TBM Smith G & S MAP NO. 9-24 FLOOD MARKS _____ DATE 2-3-78

OBSERVATIONS _____ KRS 9/28/87 100 YR = 433.1 100 YEAR + 1 Ft. 434.10'

OUT OF FEDERAL FLOODWAY HOUSE SITE EL. 430.60'

KRS 9/28/87 FLOOR HEIGHT ABOVE GROUND 3.50'

KRS ~~FLOODWAY EL. 428.7'~~ 428.8 = 10yr FLOOD 2.5 w/o +1

PROPERTY TBM F Nail + Flasher 6" pear

3.5 above ground

SIGNATURE [signature]